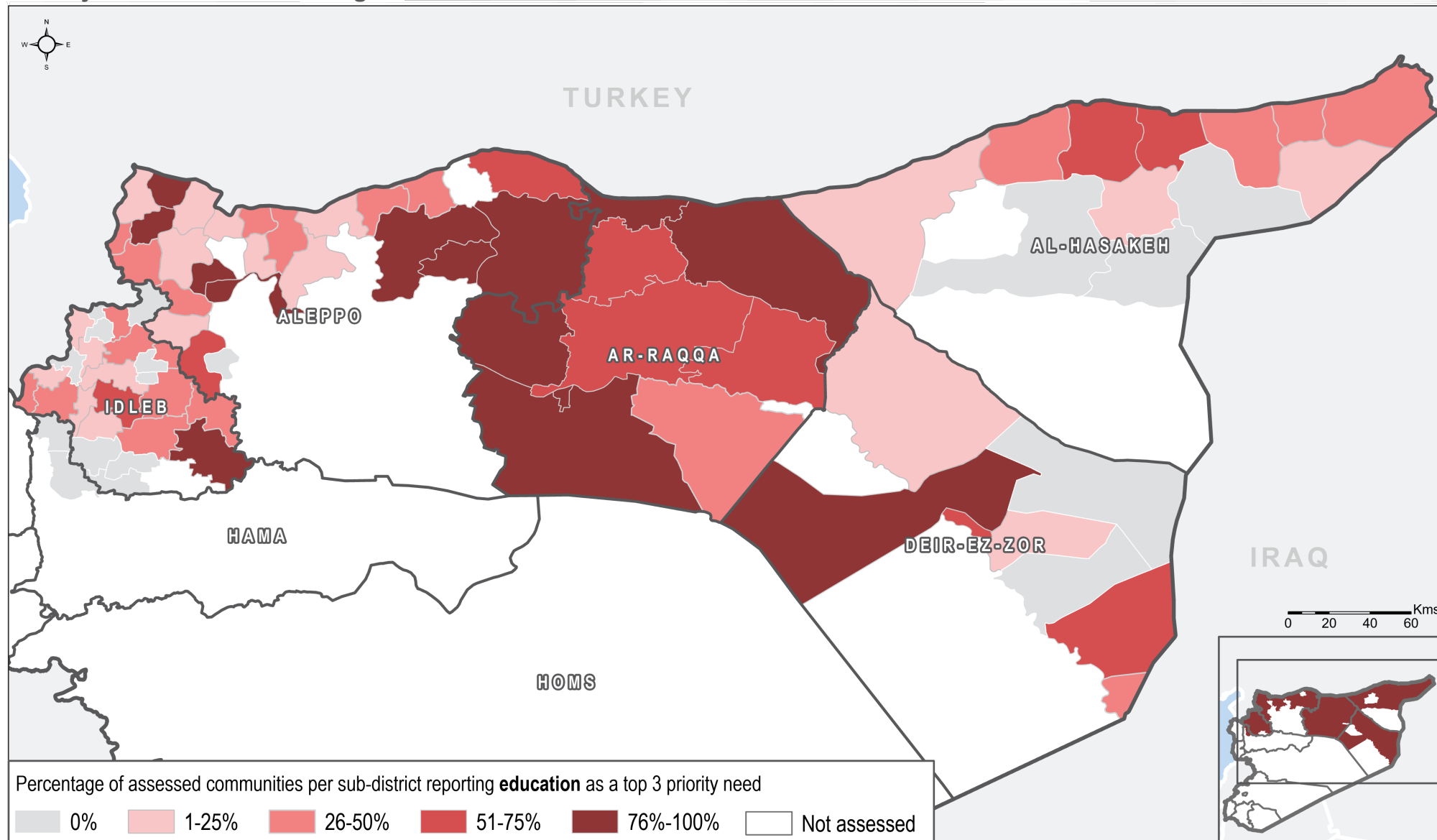


## Priority Need: Education - August 2019

Humanitarian Purposes Only  
Production date : 07/10/2019



Data source: REACH - Humanitarian Situation Overview of Syria (HSOS)  
Priority need questions were 'select up to three' so the percentages across all maps add up to more than 100%.

Priority needs reported are the perceived top 3 priority needs as reported by KIs within assessed communities and are not necessarily representative of actual priorities.

Annexes detailing the priorities reported by each assessed community are available on request.

## Number of assessed communities in sub-district reporting education as top 3 priority need

admin1Name	admin3Name	Education	admin1Name	admin3Name	Education	admin1Name	admin3Name	Education	admin1Name	admin3Name	Education
Al-Hasakeh	Al-Hasakeh	0/1	Aleppo	Daret Azza	7/25	Ar-Raqqa	Mansura	8/9	Idleb	Ehsem	2/19
Al-Hasakeh	Al-Malikeyyeh	22/49	Aleppo	Ghandorah	11/36	Ar-Raqqa	Sabka	1/2	Idleb	Harim	0/5
Al-Hasakeh	Amuda	10/18	Aleppo	Hadher	0/1	Ar-Raqqa	Suluk	32/37	Idleb	Heish	0/13
Al-Hasakeh	Be'r Al-Hulo Al-Wardeyyeh	1/8	Aleppo	Haritan	7/8	Ar-Raqqa	Tell Abiad	21/26	Idleb	Idleb	3/15
Al-Hasakeh	Darbasiyah	8/16	Aleppo	Jandairis	17/44	Deir-ez-Zor	Basira	2/14	Idleb	Janudiyeh	2/12
Al-Hasakeh	Hole	0/11	Aleppo	Jarablus	9/35	Deir-ez-Zor	Deir-ez-Zor	5/6	Idleb	Jisr-Ash-Shugur	16/39
Al-Hasakeh	Jawadiyah	11/28	Aleppo	Ma'btali	25/25	Deir-ez-Zor	Hajin	4/7	Idleb	Kafr Nobol	0/26
Al-Hasakeh	Qahtaniyyeh	10/29	Aleppo	Mare'	1/6	Deir-ez-Zor	Khasham	3/4	Idleb	Kafr Takharim	0/10
Al-Hasakeh	Quamishli	11/16	Aleppo	Menbij	49/60	Deir-ez-Zor	Kisreh	6/39	Idleb	Khan Shaykun	0/2
Al-Hasakeh	Ras Al Ain	2/20	Aleppo	Nabul	1/1	Deir-ez-Zor	Sur	0/17	Idleb	Ma'arrat An Nu'man	14/30
Al-Hasakeh	Tal Hmis	0/23	Aleppo	Raju	10/50	Deir-ez-Zor	Susat	2/5	Idleb	Maaret Tamsrin	8/22
Al-Hasakeh	Ya'robiyah	2/17	Aleppo	Sarin	80/90	Deir-ez-Zor	Thiban	0/11	Idleb	Mhambal	2/22
Aleppo	A'zaz	3/16	Aleppo	Sharan	3/31	Hama	Madiq Castle	0/2	Idleb	Qourqeena	5/17
Aleppo	Abu Qalqal	17/19	Aleppo	Sheikh El-Hadid	4/13	Hama	Ziyara	0/3	Idleb	Salqin	2/26
Aleppo	Afrin	3/37	Aleppo	Suran	9/25	Idleb	Abul Thohur	3/7	Idleb	Sanjar	6/6
Aleppo	Aghtrin	18/40	Aleppo	Zarbah	7/13	Idleb	Ariha	20/34	Idleb	Saraqab	10/24
Aleppo	Ain al Arab	20/28	Ar-Raqqa	Al-Thawrah	2/2	Idleb	Armanaz	2/14	Idleb	Sarmin	0/1
Aleppo	Al Bab	1/22	Ar-Raqqa	Ar-Raqqa	52/79	Idleb	Badama	4/12	Idleb	Teftnaz	3/7
Aleppo	Ar-Ra'ee	1/30	Ar-Raqqa	Ein Issa	33/46	Idleb	Bennsh	0/4			
Aleppo	Atareb	6/30	Ar-Raqqa	Jurneyyeh	40/42	Idleb	Dana	0/20			
Aleppo	Bulbul	27/33	Ar-Raqqa	Karama	21/28	Idleb	Darkosh	0/9			

Data source: REACH - Humanitarian Situation Overview of Syria (HSOS)

# Humanitarian Situation Overview in Syria (HSOS) August 2019

## EDUCATION IN NORTHEAST SYRIA (NES)

**755/806** communities reported having functioning primary education facilities, while **227** communities reported having functioning secondary education facilities.<sup>1</sup>

**308** communities reported that all children were able to access education. The most commonly reported barriers to education in the remaining **498** assessed communities were:<sup>2,3,4</sup>



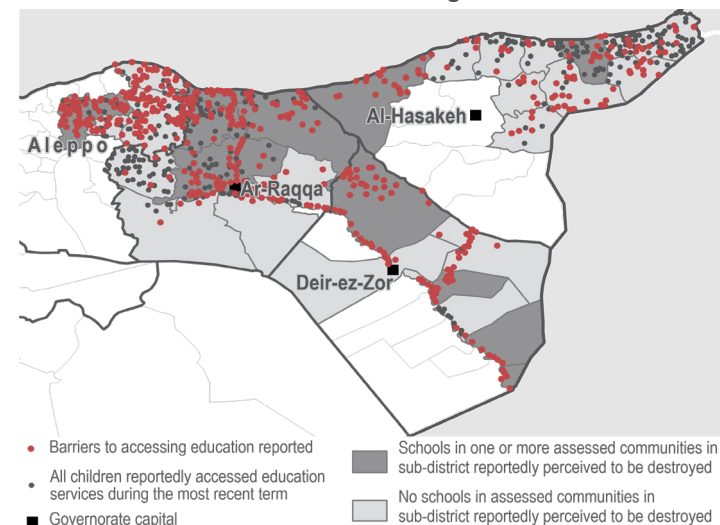
## EDUCATION IN NORTHWEST SYRIA (NWS)

**821/922** communities reported having functioning primary education facilities, while **408** communities reported having functioning secondary education facilities.<sup>1</sup>

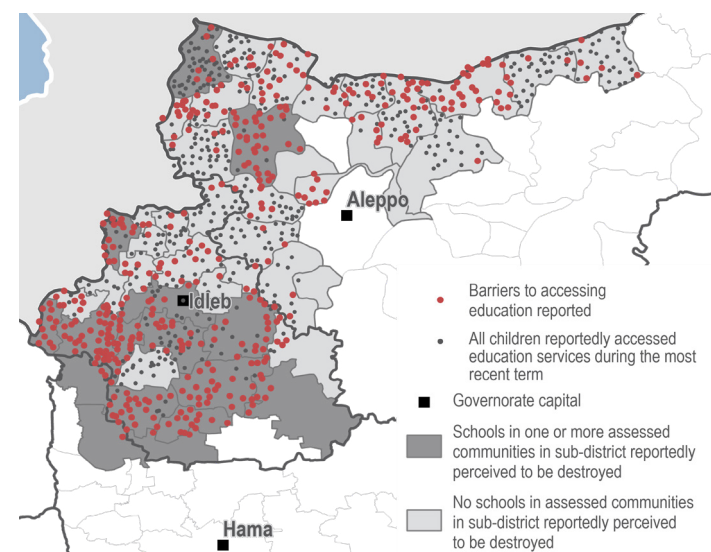
**497** communities reported that all children were able to access education. The most commonly reported barriers to education in the remaining **425** assessed communities were:<sup>2,3,4</sup>



### Prevalence of barriers to accessing education services:



### Prevalence of barriers to accessing education services:



## METHODOLOGY

HSOS data collection is conducted through an enumerator network in accessible locations throughout Idleb, Aleppo, northern Hama, Deir-ez-Zor, Ar-Raqqa, and Al-Hasakeh governorates. REACH enumerators are based inside Syria and interview Key Informants (KIs) directly in the community about which they are reporting. Where access and security constraints render direct data collection unfeasible, some KI interviews are conducted remotely through participants identified in camps and settlements in neighbouring countries by REACH field teams. Participants contact multiple KIs in their community in Syria to collect information about their community. KIs are asked to report at the community level. This factsheet presents information gathered in 1,728 communities. Data was collected during the month of September 2019, and refers to the situation in August 2019.

KIs generally included local council members, Syrian NGO workers, medical professionals, teachers, shop owners and farmers, among others, and were chosen based on their community-level or sector specific knowledge. In cases where KIs disagree on a certain piece of information, enumerators triangulate the data with secondary sources or select the response provided by the KI with the more relevant sector-specific background. For each question asked, confidence levels are assigned based on the KIs' area of expertise and knowledge of the sector-specific situation. The confidence levels associated with each question are presented in the [final dataset](#). The full confidence matrix used to assign confidence levels is available upon request.

Findings are triangulated through secondary sources, including news monitoring and humanitarian reports. Where necessary, follow-up is conducted with enumerators and participants. Findings are indicative rather than representative, and should not be generalised across the region.

## ENDNOTES

<sup>1</sup> Reported numbers indicate the number of communities with functioning primary and secondary education facilities during the data collection period. It is important to note that simply having a functioning facility is not indicative of students being able to attend the said facility. In addition, in some cases KIs reported that children attend schools in a neighbouring community. <sup>2</sup> Assessed using select multiple questions. <sup>3</sup> By percentage of communities reporting. <sup>4</sup> Not all surveys have answers for every question, in these scenarios the KI or participant will input no answer. When the dataset has no answer for a particular question the reported number of assessed communities will not add up to the total number of communities assessed and percentages will be calculated based on submitted responses.

## About REACH

REACH facilitates the development of information tools and products that enhance the capacity of aid actors to make evidence-based decisions in emergency, recovery and development contexts. The methodologies used by REACH include primary data collection and in-depth analysis, and all activities are conducted through inter-agency aid coordination mechanisms. REACH is a joint initiative of IMPACT Initiatives, ACTED and the United Nations Institute for Training and Research - Operational Satellite Applications Programme (UNITAR-UNOSAT). For more information please visit our website: [www.reach-initiative.org](http://www.reach-initiative.org). You can contact us directly at: [geneva@reach-initiative.org](mailto:geneva@reach-initiative.org) and follow us on Twitter @[REACH info](#).