










### Shop Type (Open)

-  Mini Market (29)
-  Clothes Shop (1)
-  Barber / Hairdresser (4)
-  Other Shop (10)










### Shop Type (Closed)


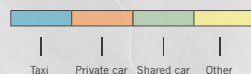
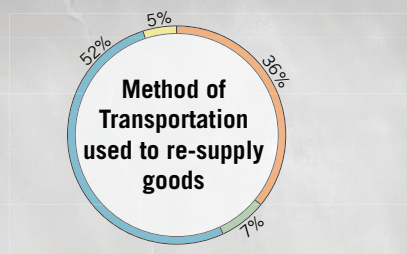
-  Mini Market (4)
-  Restaurant / Bakery (7)
-  Clothes Shop (2)
-  Barber / Hairdresser (2)
-  Other Shop (1)

### Average Customers / Day



### Camp Infrastructure

-  Fence
-  Sector (A-G)
-  Under Construction
-  Offices / Facilities
-  Entrance
-  Distribution
-  Community Centre
-  Water Tank (12)
-  Borehole (2)



\* From an outside vendor who sells goods in the camp (from truck etc)

**GPS Coordinates of Camp Location**  
Longitude: 43° 25' 59.683" E  
(43.43325)  
Latitude: 36° 40' 9.888" N  
(36.66941)

Thematic Data: 18 August 2016  
Administrative boundaries: GADM  
Background imagery: 15/02/2016 Airbus

Projection: WGS 1984 UTM Zone 38N

Contact : [iraq@reach-initiative.org](mailto:iraq@reach-initiative.org)  
File: IRQ\_Map\_IDP\_Mamrashan\_Market\_7Dec2016

Note: Data, designations and boundaries contained on this map are not warranted to be error-free and do not imply acceptance by the REACH partners, associates or donors mentioned on this map.

