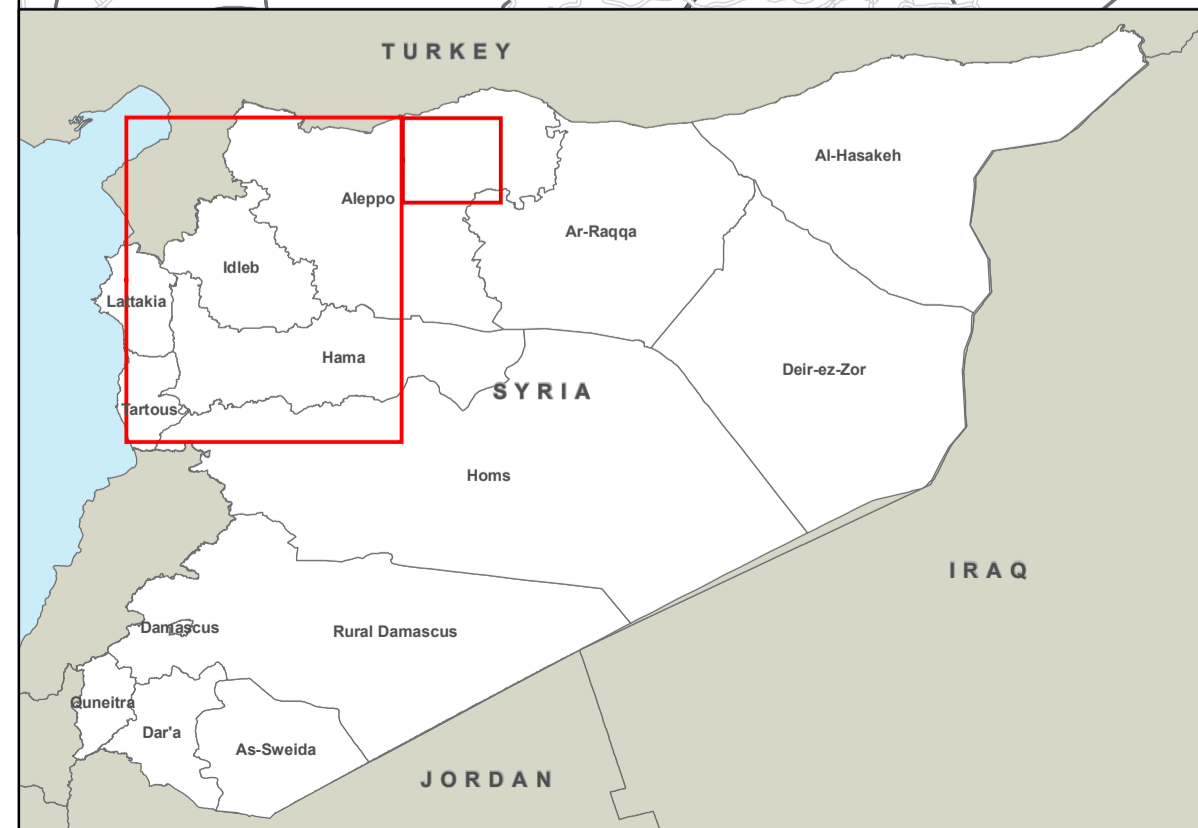
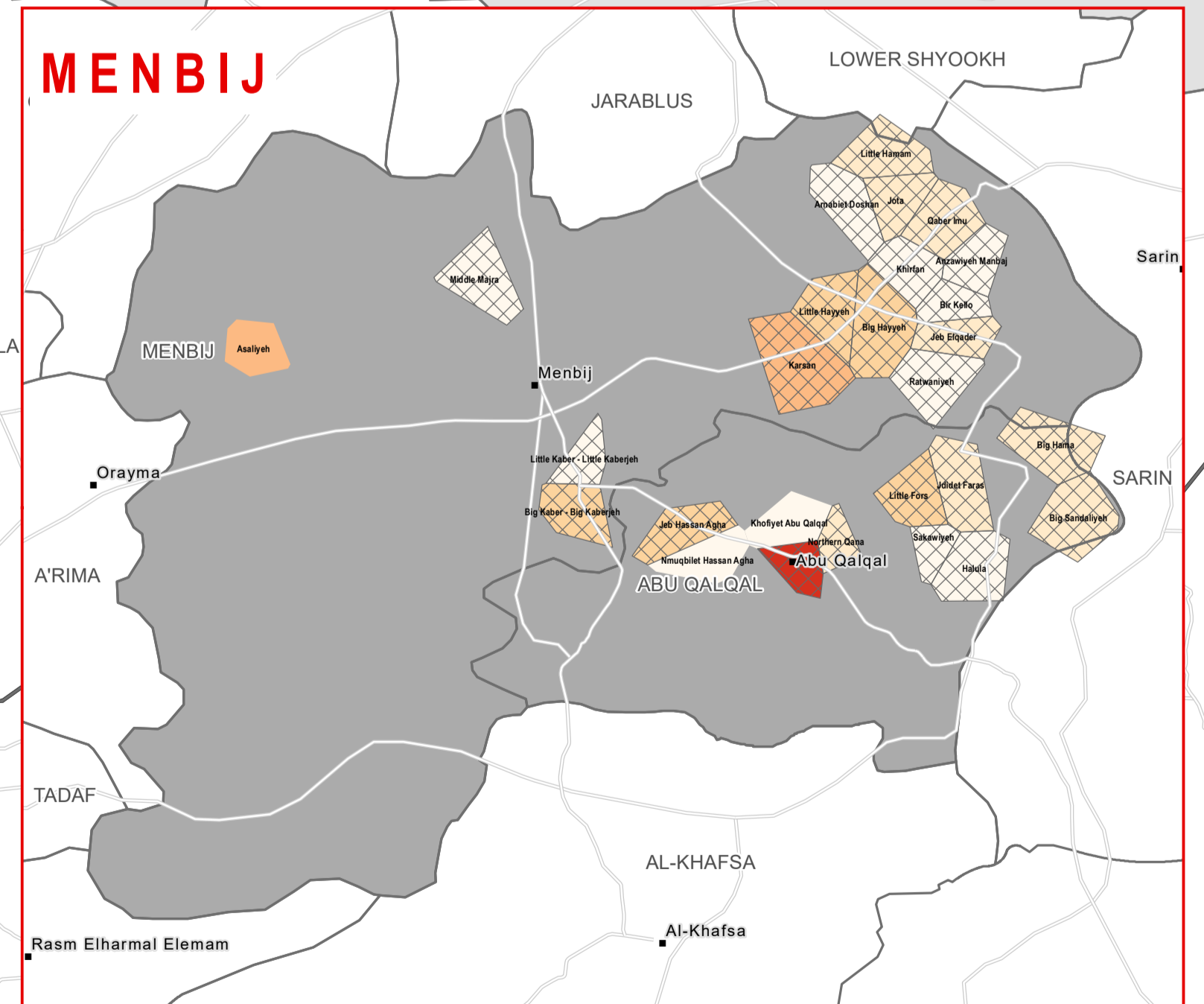
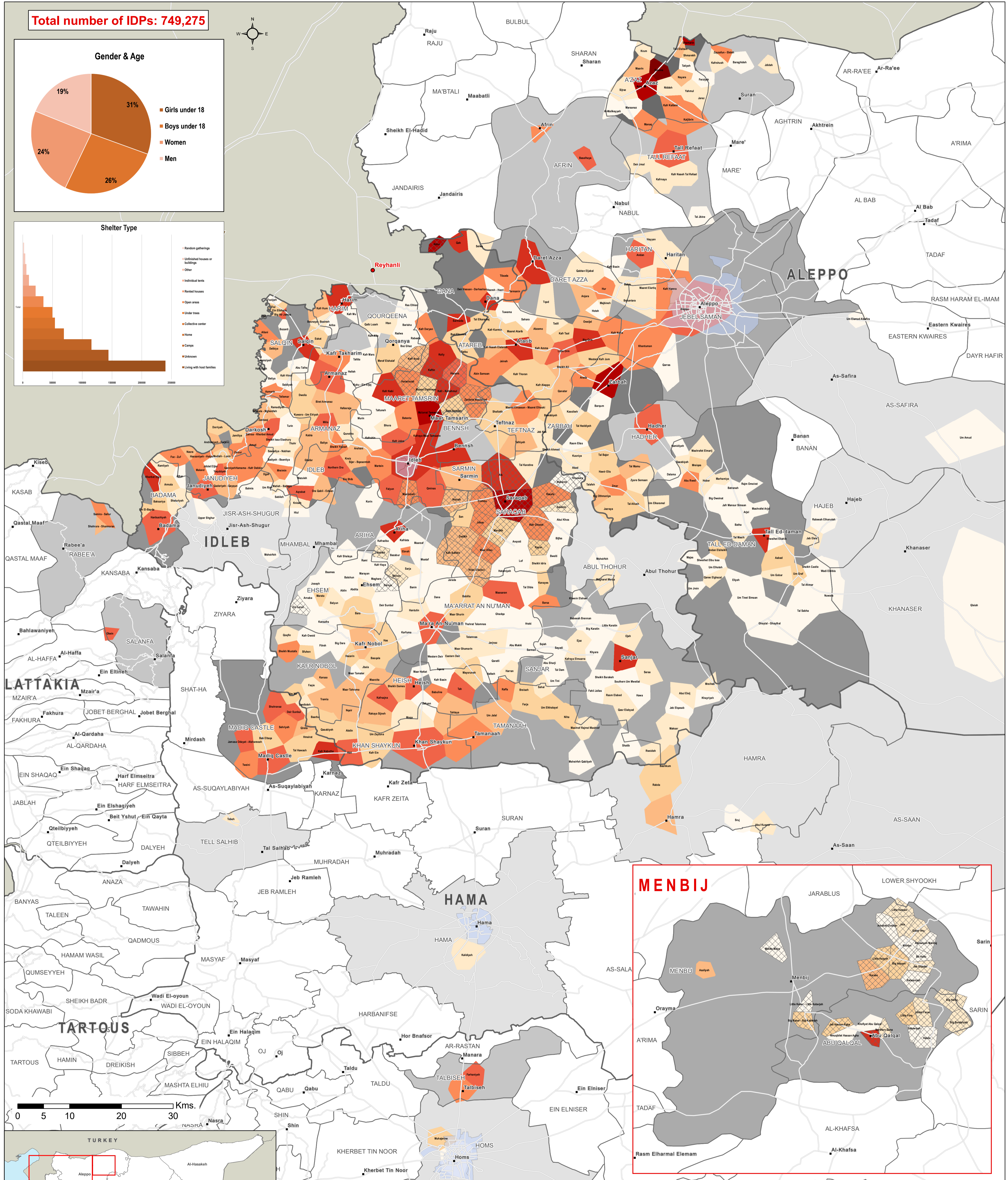
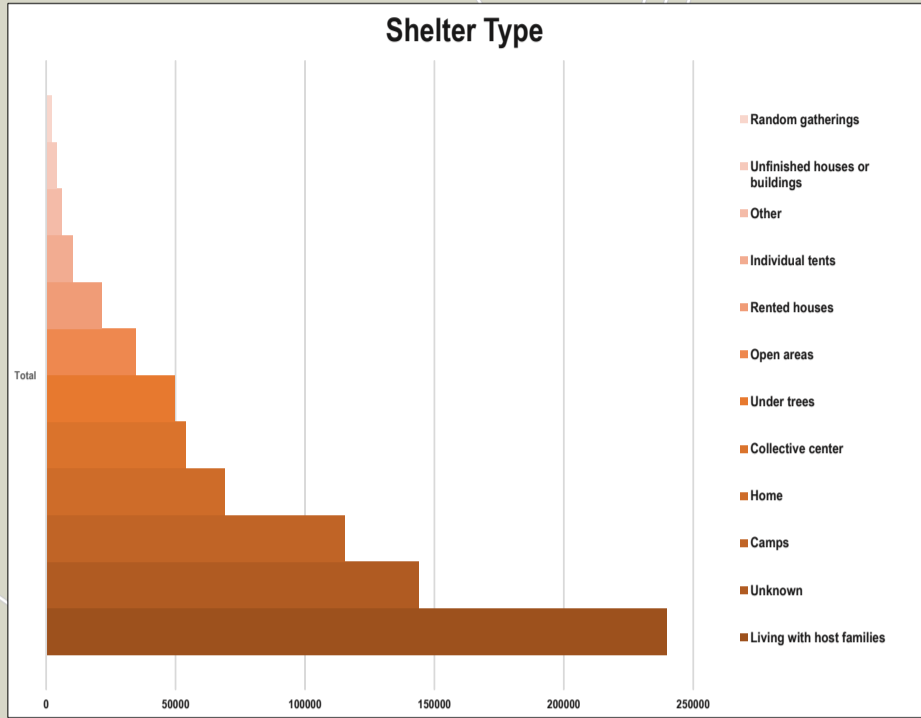
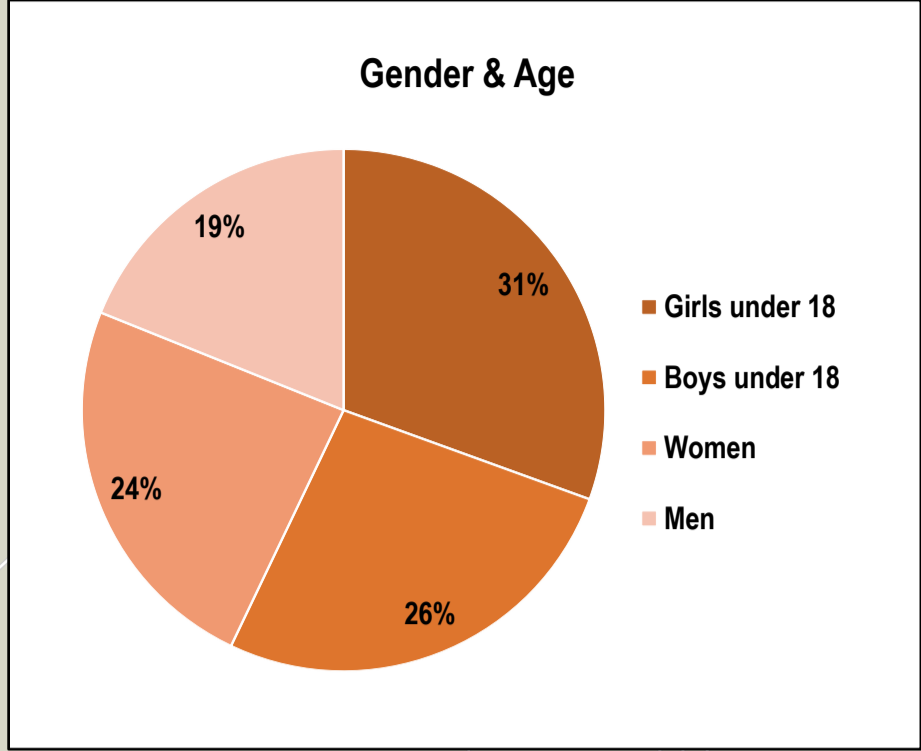


IDP Locations - As of 16 August 2016

Total number of IDPs: 749,275



Symbol	Estimated Number of IDPs per Community	Estimated Number of IDPs per Sub-district
•	5 - 250	31 - 2,500
—	251 - 500	7,501 - 15,000
□	501 - 1,000	30,001 - 65,000
□	1,001 - 1,500	2,501 - 7,500
□	1,501 - 3,000	7,501 - 15,000
□	3,001 - 5,000	15,001 - 30,000
□	5,001 - 10,000	30,001 - 65,000
□	10,001 - 25,000	65,001 - 120,514
□	25,001 - 69,921	
□		

Sub-district Capitals
 Road
 Sub-district boundary
 Governorate
 IDP Moving To - August - 49,620

Map Notes: Polygons representing IDP numbers are generated by the ArcToolbox tool "Create Thiessen Polygons" utilizing the OCHA Populated Places dataset SYR_Adm4 - The polygons created are a spatial representation of a community not an actual boundary of a community.

Data sources: OCHA COG: Geographic Boundaries
DIVA GIS: Roads
CCCM IM: Community-Level IDP Data
REACH: Community Polygon

Coordinate System: Coordinate System: GCS WGS 1984
Datum: WGS 1984
Units: Degree

File: 20160825_REACH_CCCM_SYR_NW_IDP_Tracking
Contact: reach.mapping@impact-initiatives.org

Note: Data, designations and boundaries contained on this map are not warranted to be error-free and do not imply acceptance by the REACH partners, associated, donors mentioned on this map.

Age categorised by the CCCM

Communities without a code are NOT represented on this map.