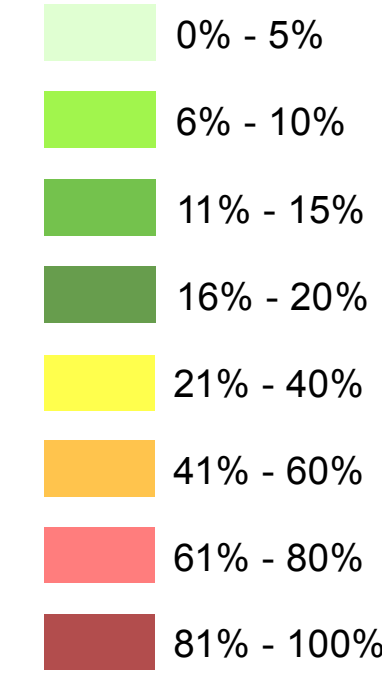


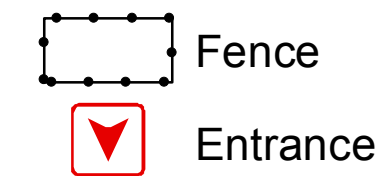
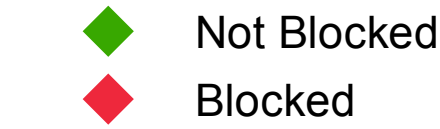
# IRAQ - Erbil Governorate - Ankawa 2

## WASH Facilities - Blocked Toilets - May 2016

### Blocked Toilets (%) in Housing Blocks and Communal Buildings



### Standalone Toilet Facility



Thematic Data: 20/12/2015 - REACH  
Administrative boundaries: GADM  
Background imagery: Airbus 13/08/2015  
Projection: WGS 1984 UTM Zone 38N  
Contact : [iraq@reach-initiative.org](mailto:iraq@reach-initiative.org)  
File: IRQ\_Map\_IDP\_ankawa2\_Blocked  
Toilets\_8June2016

Note: Data, designations and boundaries  
contained on this map are not warranted to be  
error-free and do not imply acceptance by the  
REACH partners, associates or donors  
mentioned on this map.

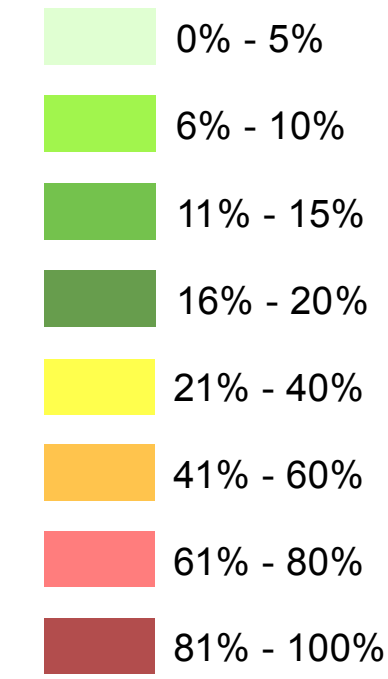




# IRAQ - Erbil Governorate - Ankawa 2

## WASH Facilities - Overflowing Toilets - May 2016

### Overflowing Toilets (%) in Housing Blocks and Communal Buildings



### Standalone Toilet Facility

- Not Overflowing
- Overflowing

- Fence
- Entrance

Thematic Data: 20/12/2015 - REACH  
Administrative boundaries: GADM  
Background imagery: Airbus 13/08/2015  
Projection: WGS 1984 UTM Zone 38N  
Contact : [iraq@reach-initiative.org](mailto:iraq@reach-initiative.org)  
File: IRQ\_Map\_IDP\_ankawa2\_Overflowing  
Toilets\_8June2016

Note: Data, designations and boundaries  
contained on this map are not warranted to be  
error-free and do not imply acceptance by the  
REACH partners, associates or donors  
mentioned on this map.



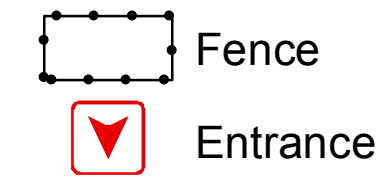
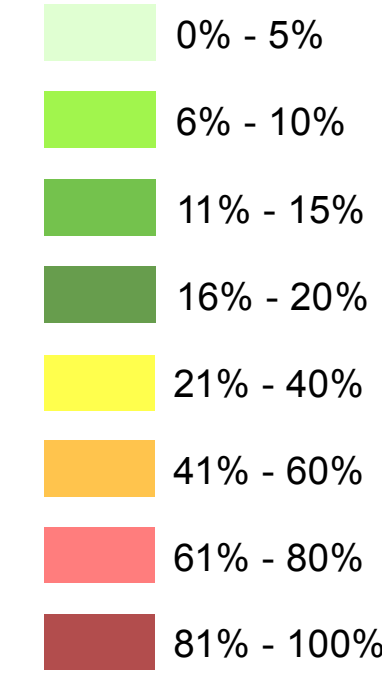
Scale 1: 650  
0 10 20 40 60 80 Meters



# IRAQ - Erbil Governorate - Ankawa 2

## WASH Facilities - Non-functioning Showers - May 2016

Non-functioning Showers  
(%) in Housing Blocks  
and Communal Buildings



Thematic Data: 20/12/2015 - REACH  
Administrative boundaries: GADM  
Background imagery: Airbus 13/08/2015  
Projection: WGS 1984 UTM Zone 38N  
Contact : [iraq@reach-initiative.org](mailto:iraq@reach-initiative.org)  
File: IRQ\_Map\_IDP\_ankawa2\_Non  
FunctioningShowers\_8June2016

Note: Data, designations and boundaries  
contained on this map are not warranted to be  
error-free and do not imply acceptance by the  
REACH partners, associates or donors  
mentioned on this map.

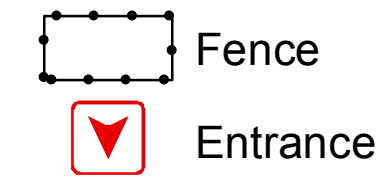
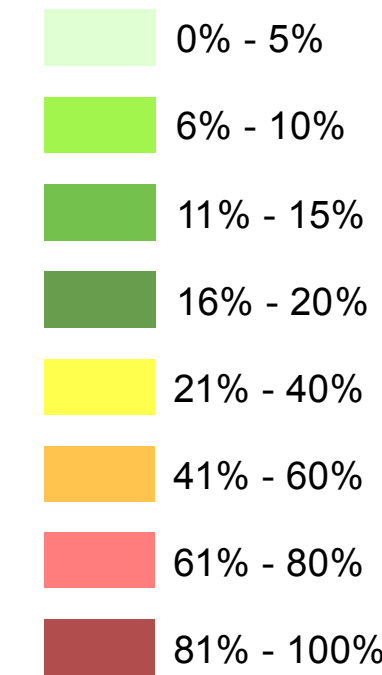




# IRAQ - Erbil Governorate - Ankawa 2

## WASH Facilities - Non-functioning Tap Stands - May 2016

Non-functioning Tap  
Stands (%) in Housing  
Blocks and Communal  
Buildings



Thematic Data: 20/12/2015 - REACH  
Administrative boundaries: GADM  
Background imagery: Airbus 13/08/2015  
Projection: WGS 1984 UTM Zone 38N  
Contact : [iraq@reach-initiative.org](mailto:iraq@reach-initiative.org)  
File: IRQ\_Map\_IDP\_ankawa2\_Non  
FunctioningTaps\_8June2016

Note: Data, designations and boundaries  
contained on this map are not warranted to be  
error-free and do not imply acceptance by the  
REACH partners, associates or donors  
mentioned on this map.

