

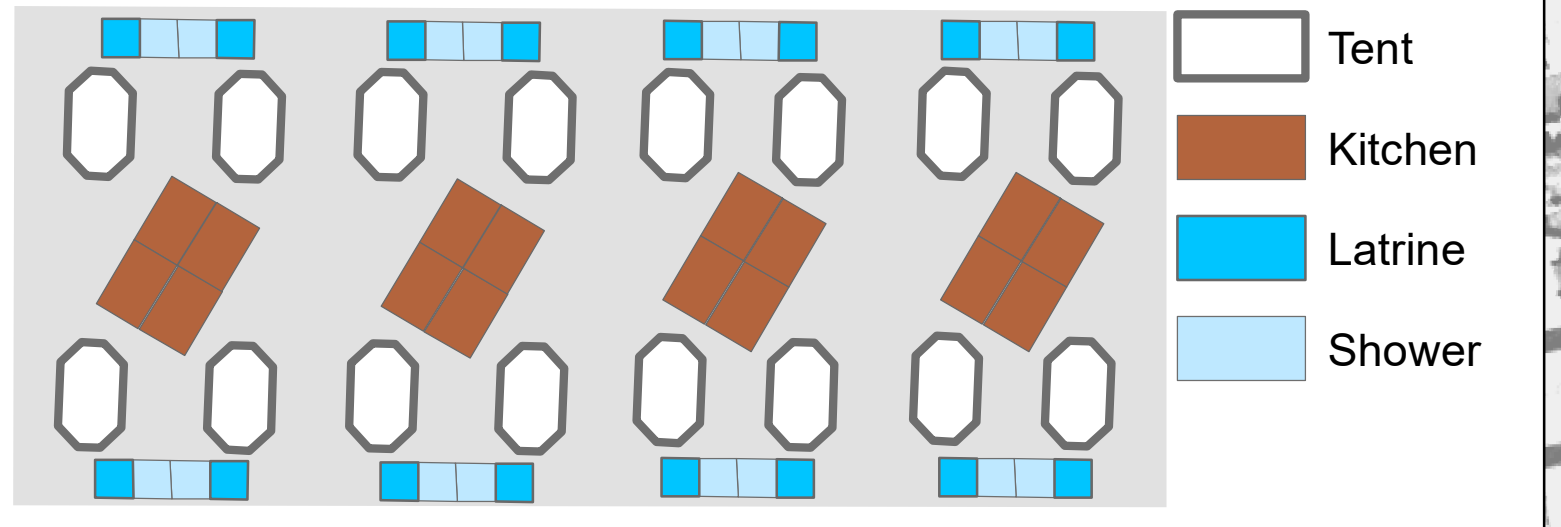
IRAQ - Erbil Governorate - Baharka Camp

General Infrastructure - Updated 31 October 2017

Camp Infrastructure

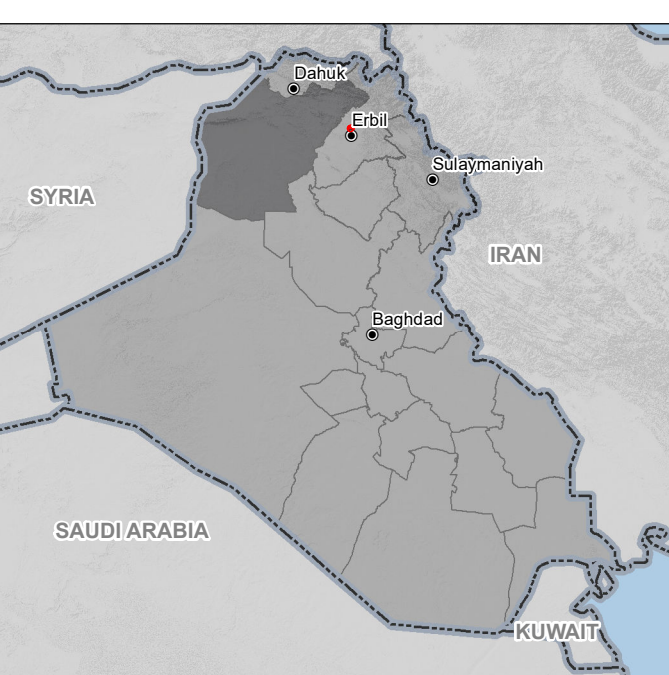
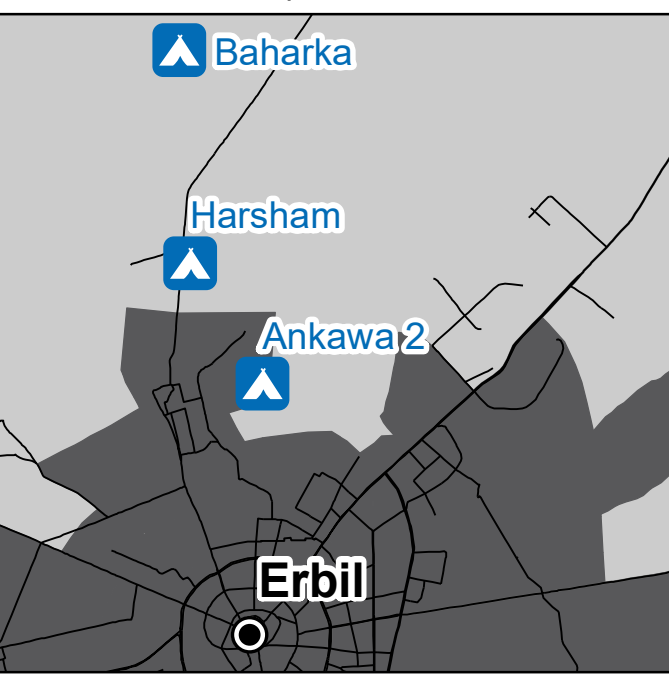
- Fence
- Sector (A - G)
- Caravan Area
- Removed Block
- Empty Block
- Health
- Office
- Education
- Community Area
- Child Friendly Space
- Service
- Storage
- Disused Facilities
- Entrance
- Gate
- Office
- Community Area
- Mosque
- Water Tank
- Borehole
- Generator
- Caravan area roads

Layout of Single Block (Sector A, C, and E)

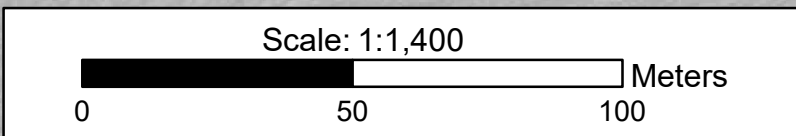


Thematic Data: 01/11/2017 - REACH
Administrative boundaries: GADM
Satellite Imagery: WorldView-2 from 19/1/2017
Copyright: DigitalGlobe, Inc
Source: US Department of State, Humanitarian Information Unit, NextView License
Projection: WGS 1984 UTM Zone 38N
Contact : iraq@reach-initiative.org
File: IRQ_Map_IDP_Baharka_16Nov2017

Note: Data, designations and boundaries contained on this map are not warranted to be error-free and do not imply acceptance by the REACH partners, associates or donors mentioned on this map.



**GPS Coordinates
of Camp Location:**
Longitude: 43° 59' 39.655" E
(43.99352)
Latitude: 36° 17' 40.022" N
(36.29445)



Layout of Single Block (Sector B, D, and G)

