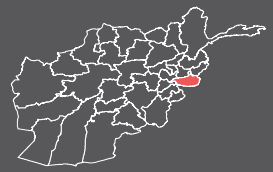




# Informal Settlement Profile: Zaman Khail Camp

Batikot District, Nangarhar Province, Afghanistan

November 2016



## Background

This profile provides an overview of conditions in the informal settlement **Zaman Khail Camp**, located in Batikot district, Nangarhar province. This settlement is **rural** and its residents live in **mud houses with solid roofs**.

## Key Figures

	Households (HH)	Individuals	Avg HH Size
<b>Current residents</b>	<b>550</b>	<b>3,850</b>	<b>7.0</b>
IDPs	100	700	7.0
Returnees	450	3,150	7.0

Size of settlement	606,197 sq m
Average area per person	157 sq m
Altitude	537 m

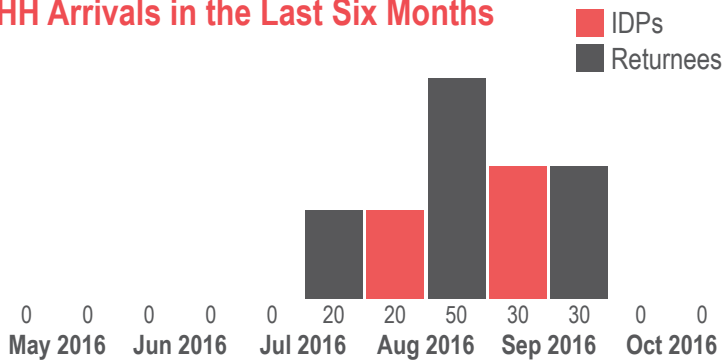
## Displacement

This informal settlement is situated nearly 20km to the south of Jalalabad city. The land is owned by the Government of Afghanistan and residents do not pay rent. All residents are from Pashtun communities. The settlement consists of IDPs, travelling from Kunar, Laghman and other parts of Nangarhar province, while all returnees previously lived in Pakistan.

This site was established in 1992 by 150 households travelling from the F.A.T.A. region of Pakistan. The site remained stable for ten years, until 100 returnee households moved again from the F.A.T.A. region in 2002. In 2008, 50 households joined the site from Kohat, Pakistan, and in 2012 a further 100 households arrived from Peshawar, Pakistan. Zaman Khail Camp continued to expand in 2016, with 50 IDP households travelling from Kunar, Laghman and Nangarhar, and 100 returnee households from Pakistan joining the settlement.

The site does not have sufficient drinking water for residents. Nor is there access to health or education facilities. However, most residents reportedly plan to stay in the settlement as it offers a general sense of security and they reported that they have nowhere else to go.

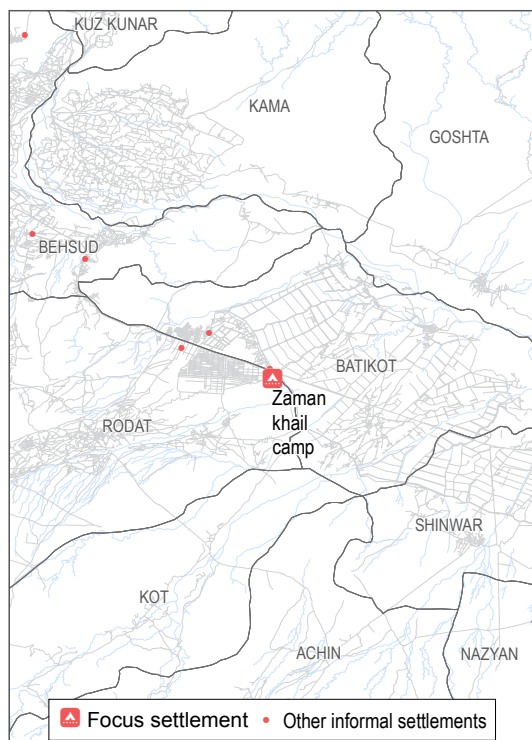
## HH Arrivals in the Last Six Months



## Previous Areas of Residence



## Location Map



## Informal Settlement Map

Lat. N 34.2909 Long. E 70.67981

