

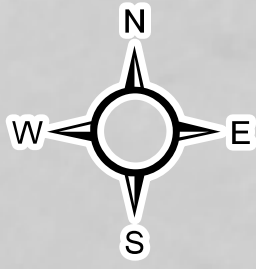
IRAQ - Duhok - Darkar Camp

General Infrastructure - Updated 28-Sep-2020

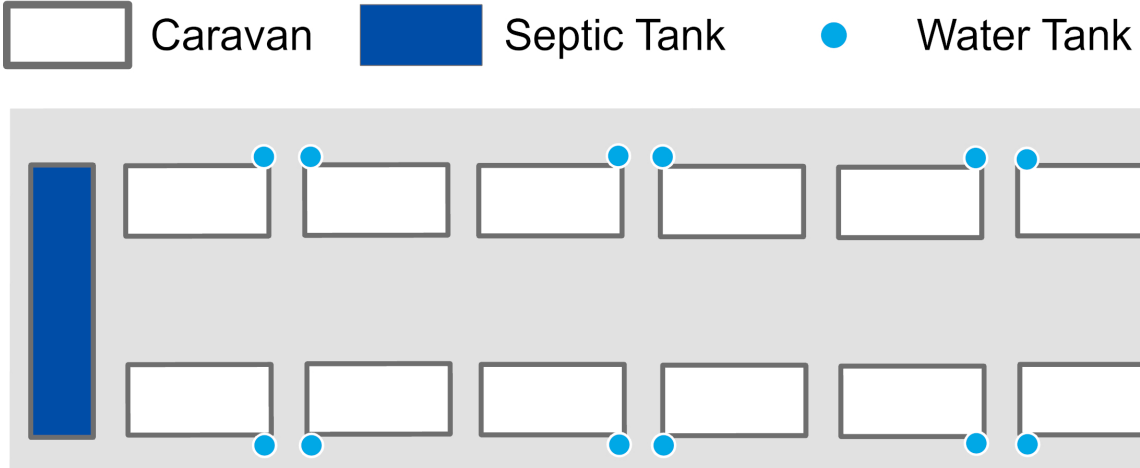
For Humanitarian Purposes Only
Production date : 12 November 2020

Camp Infrastructure

- Camp Delineation
- Fence
- Blocks
- Sector
- Health
- Office
- Education
- Community Area
- Child Friendly Space
- Service
- Storage
- Entrance
- Fuel Tank
- Generator
- Water Tank (3)



Layout of Every 12 Shelters



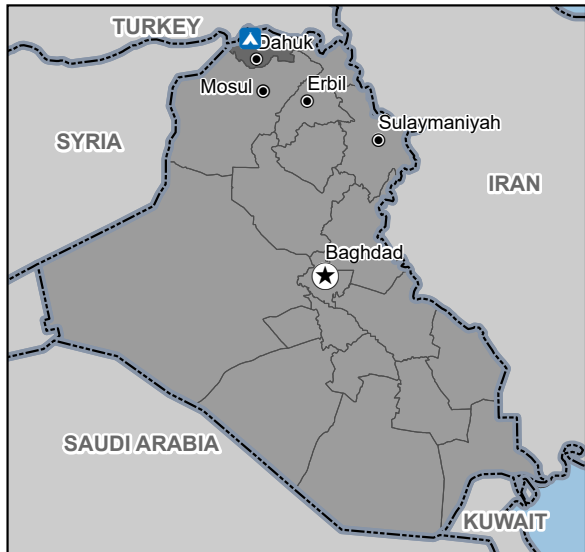
Thematic Data: 28/09/2020 - REACH
Administrative boundaries: GADM, OCHA

Satellite Imagery: WorldView-1 from 09/06/2020
Copyright: ©2020, DigitalGlobe
Source: US Department of State, Humanitarian Information Unit, NextView License

Coordinate System: WGS 1984 UTM Zone 38N

Contact: iraq@reach-initiative.org
File: REACH_IRQ_Map_IDP_Darkar_12Nov2020

Note: Data, designations and boundaries contained on this map are not warranted to be error-free and do not imply acceptance by the REACH partners, associates or donors mentioned on this map.



Scale on A1: 1:800
0 25 50 Meters

GPS Coordinates
of Camp Location :
Longitude: 42°49'48.86"E
(42.8302403)
Latitude: 37°11'48.97"N
(37.1969361)