












Camp Lighting	Handpumps	Water Tanks	Borehole System	Camp Features
* Solar Lights	 Handpump	 T45	 Borehole	 Camp Boundary
 Illuminated Area	 Blue Handpump	 T11	 Tapstand	 Roads
		 5,000 L		 Shelters

Data sources: Shelters: UNOSAT (2014); Admin level: OCHA COD; Water Infrastructure, Camp Boundary: ACTED; Satellite Imagery: UNOSAT (2012); Roads: PAE; Background Imagery: ESRI.
Datum: WGS 1984; Coordinate System: UTM 36N
File: REACH_SSD_Map_Gendrassa_CAMP_SolarLightsWASH_15APR2015_A3
Contact: reach.mapping@impact-initiatives.org

Note: Data, designations and boundaries contained on this map are not warranted to be error-free and do not imply acceptance by the REACH partners, associated, donors mentioned on this map.