







- Administration and security**
-  Government office (3)
 -  UNHCR office (1)
 -  NGO Office (5)
 -  Police (1)
- Facilities**
-  Health Centre (1)
 -  School (1)
 -  Child Friendly Centre (1)
 -  Sports ground (1)

- Water infrastructure**
-  Hand pump -Indian Mark II (3)
 -  Tank - 50m³ capacity (1)
- Other infrastructure**
-  Primary road (2)
 -  Secondary road (8)
 -  Humanitarian hub (7)
 -  Refugee camp (2)

Infrastructure: REACH (15/05/2019)
Roads: OSM (2018), REACH (2018)
Coordinate System: WGS 1984 UTM Zone 36N
File: REACH_SSD_MAP_UNHCR_Jamjang_Genera_Infra_18May19_A3
Contact: south.sudan@reach-initiative.org

Note: Data, designations and boundaries contained on this map are not warranted to be error-free and do not imply acceptance by the REACH partners, associates, donors mentioned on this map.