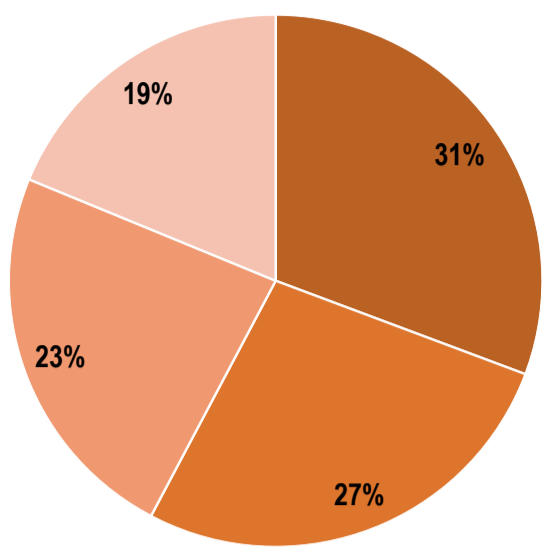


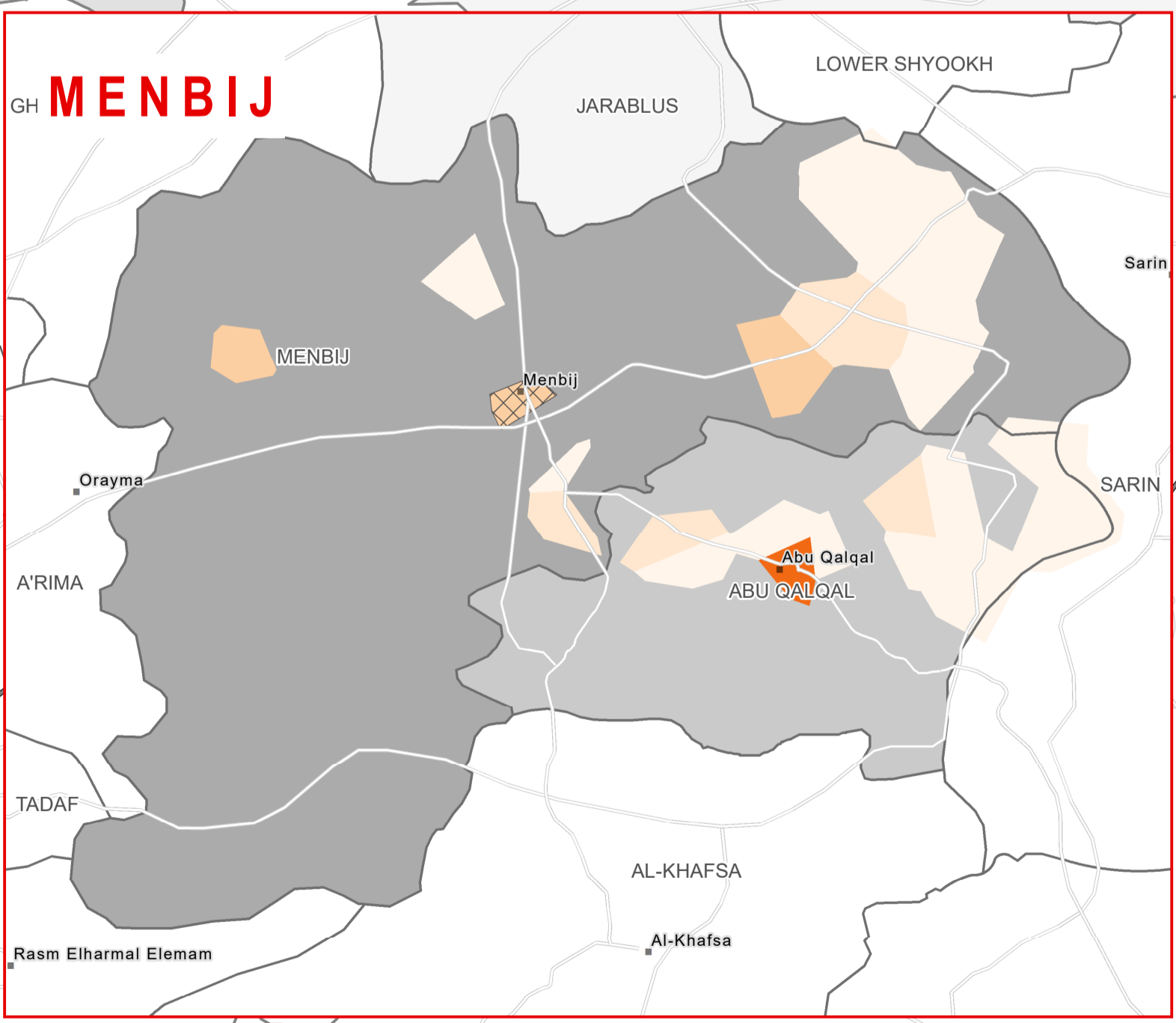
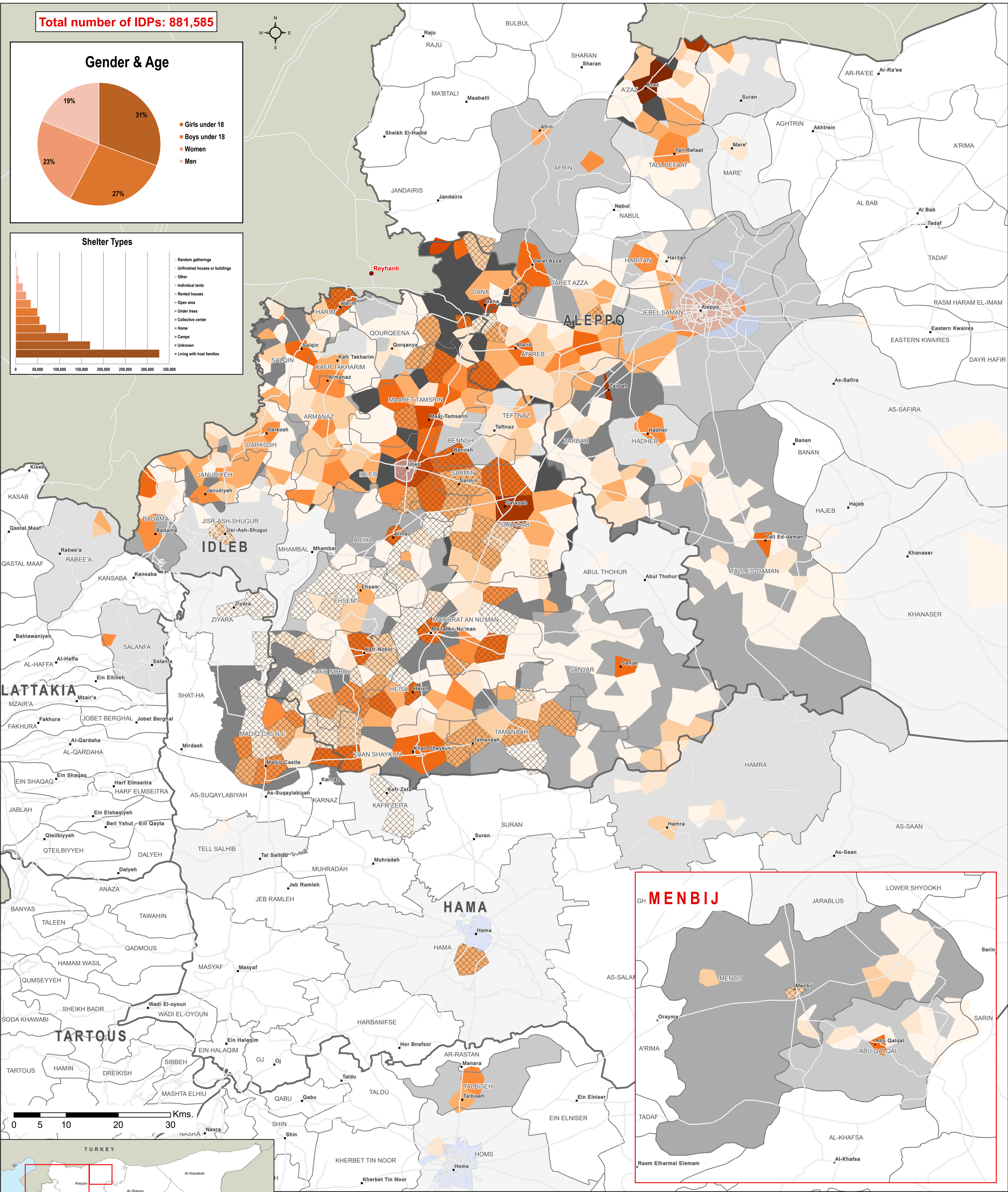
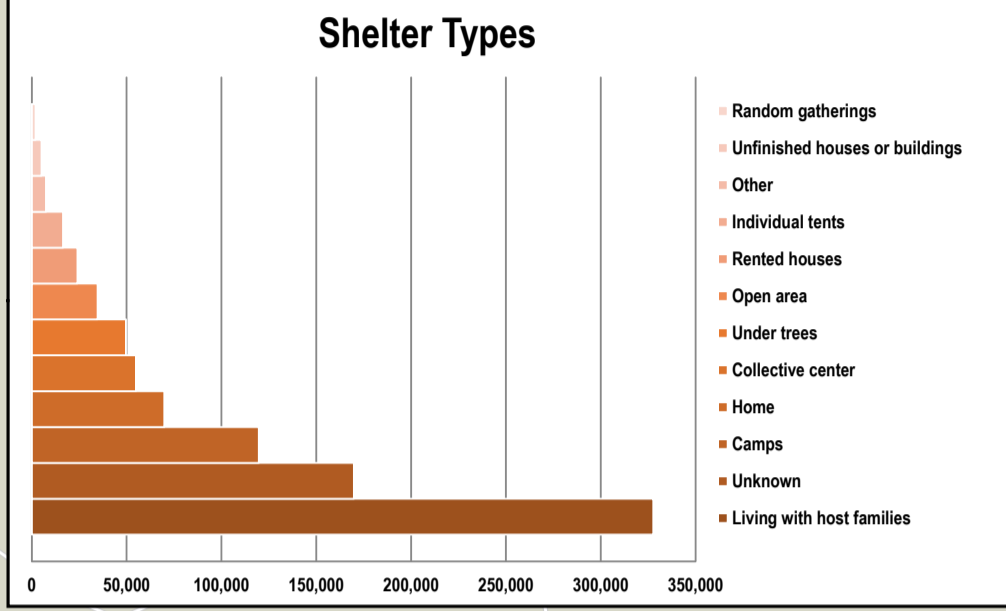
Total number of IDPs: 881,585

Gender & Age



- Girls under 18
- Boys under 18
- Women
- Men

Shelter Types



Symbol	Description
●	Sub-district Capitals
—	Road
□	Sub-district boundary
□	Governorate
▨	November IDP Movements: 47,427

Estimated Number of IDPs per Community		
Lightest Orange	5 - 500	10,001 - 15,000
Light Orange	501 - 1,000	15,001 - 30,000
Orange	1,001 - 1,500	30,001 - 71,139
Dark Orange	1,501 - 3,000	71,140 - 100,000
Red-Orange	3,001 - 5,000	100,001 - 150,000
Red	5,001 - 10,000	150,001 - 200,000
Dark Red	10,001 - 15,000	200,001 - 300,000
Black	15,001 - 30,000	300,001 - 400,000
Dark Gray	30,001 - 71,139	400,001 - 881,585

Estimated Number of IDPs per Sub-district		
Lightest Gray	31 - 2,500	20,001 - 40,000
Light Gray	2,501 - 5,000	40,001 - 133,271
Medium Gray	5,001 - 10,000	
Dark Gray	10,001 - 20,000	
Black	20,001 - 40,000	

Map Notes: Polygons representing IDP numbers are generated by the ArcToolbox tool "Create Thiessen Polygons" utilizing the OCHA Populated Places dataset SYR_Adm4. The polygons created are a spatial representation of a community not an actual boundary of a community.

Data sources: OCHA OOD, Geographic Boundaries, DIVA GIS: Roads, CCCM IM: Community-Level IDP Data, REACH: Community Polygon

Total number of IDPs at a Sub-District level are represented by the gray scale.

Communities without a code are NOT represented on this map.

Age categorised by the CCCM

Coordinate System: Coordinate System: GCS WGS 1984
Datum: WGS 1984
Units: Degree

File: REACH_SYR_Map_NorthWest_IDP_Tracking_29Nov2016_A0
Contact: reach.mapping@impact-initiatives.org
Note: Data, designations and boundaries contained on this map are not warranted to be error-free and do not imply acceptance by the REACH partners, associated, donors mentioned on this map.