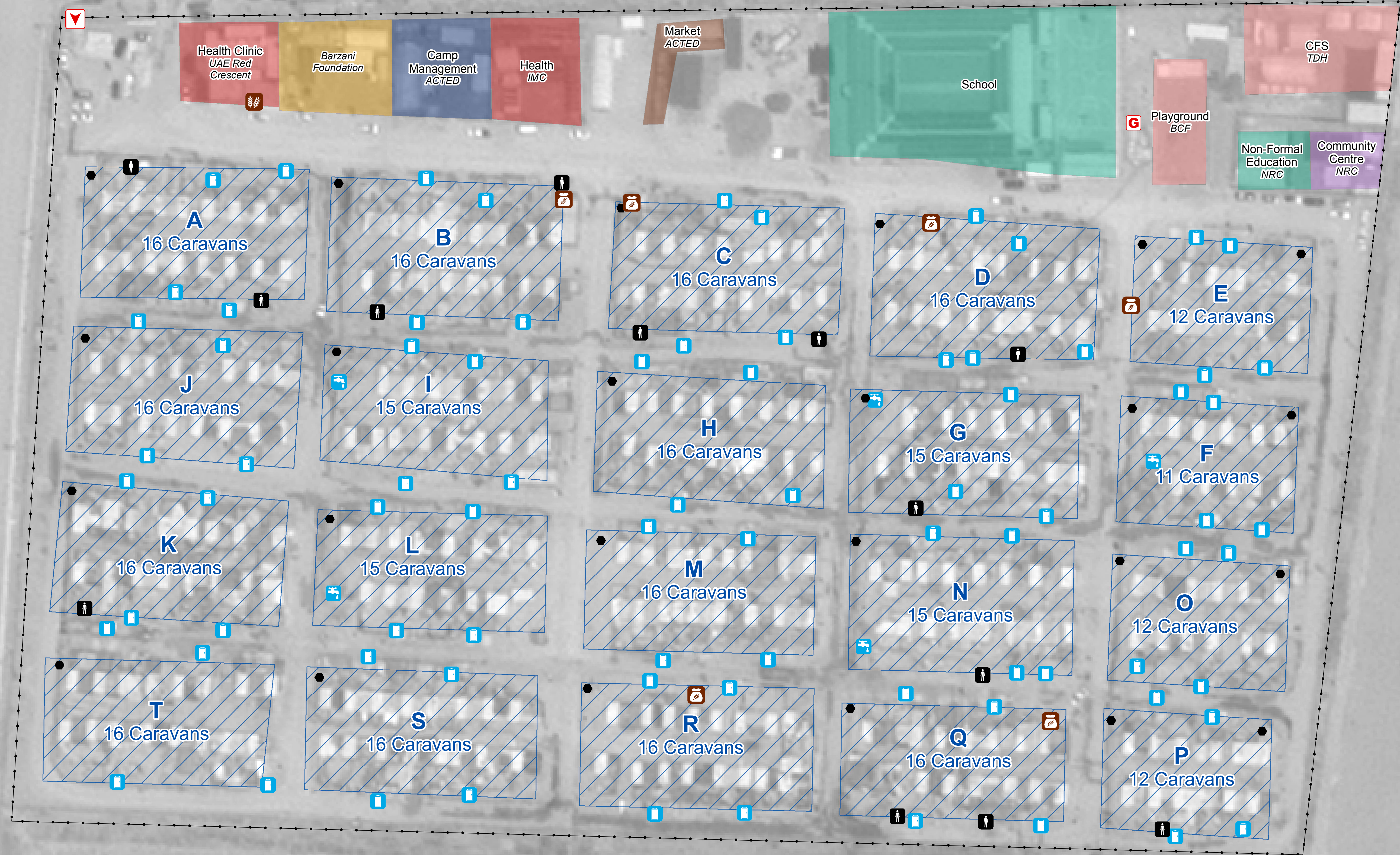


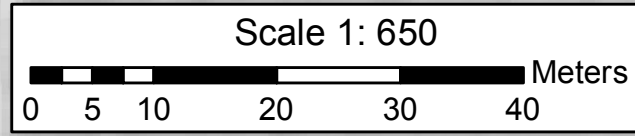
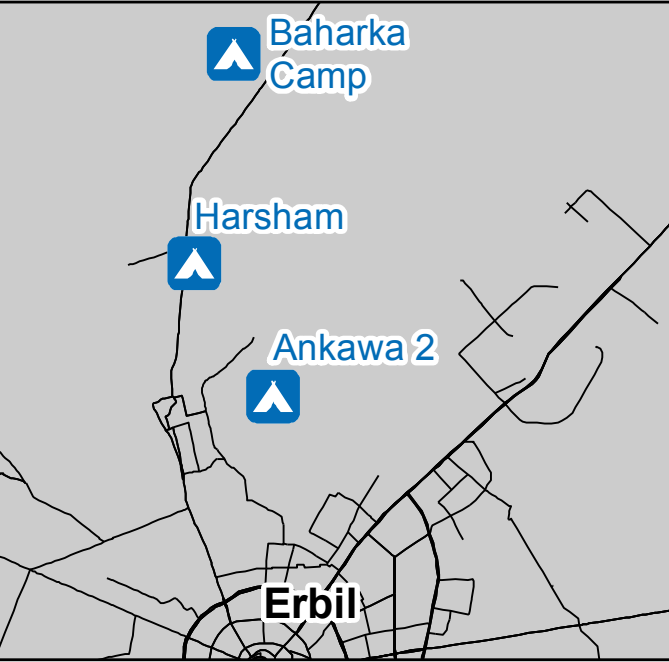
### Camp Infrastructure

- Fence
- Caravan Area
- Health
- Office
- Distribution
- Education
- Child Friendly Space
- Community Area
- Service
- Entrance
- Latrine + Shower (80)
- Latrine for Disabled People (13)
- Tapstand (5)
- Shop (IDP)
- Bakery (1)
- Lamp (24)

Total number of Caravans: 299



Thematic Data: 3/9/2015 - REACH  
Administrative boundaries: GADM  
Background imagery: 13/08/2015  
Projection: WGS 1984 UTM Zone 38N  
Contact : iraq@reach-initiative.org  
File: IRQ\_Map\_IDP\_Harshm\_Overview\_6Sep2015  
Note: Data, designations and boundaries contained on this map are not warranted to be error-free and do not imply acceptance by the REACH partners, associates or donors mentioned on this map.



GPS Coordinates  
of Camp Location:  
Longitude: 43°59' 41.865" E  
(43.994963)  
Latitude: 36°15' 22.625" N  
(36.256285)