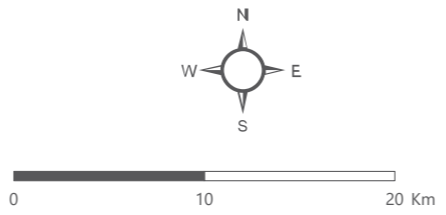
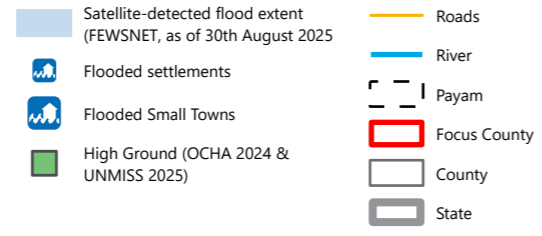
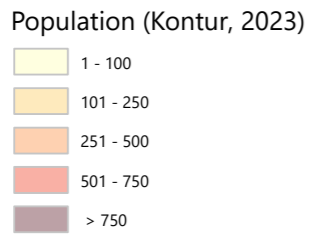
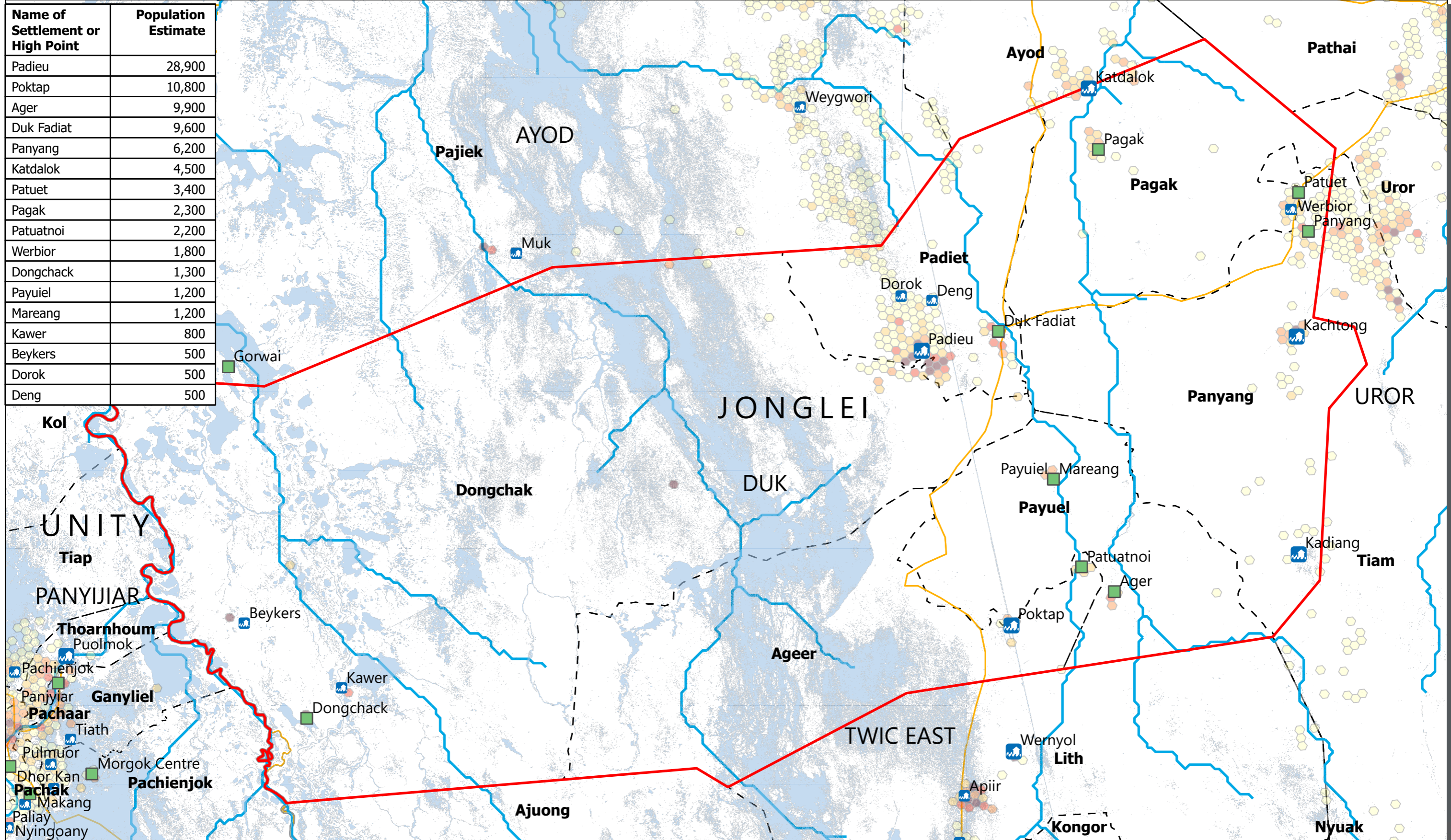


SOUTH SUDAN - Duk County

Flood overview (September 2025)

For Humanitarian Purposes Only
Production Date: 29 September 2025

Name of Settlement or High Point	Population Estimate
Padieu	28,900
Poktap	10,800
Ager	9,900
Duk Fadiat	9,600
Panyang	6,200
Katdalok	4,500
Patuet	3,400
Pagak	2,300
Patuatnoi	2,200
Werbior	1,800
Dongchack	1,300
Payuiel	1,200
Mareang	1,200
Kawer	800
Beykers	500
Dorok	500
Deng	500



Data sources: Source: REACH, OCHA, UNMISS, IOM, DTM, UNOSAT, FEWSNET
 Coordinate System: Name: GCS WGS 1984
 File: REACH_SSD_Map_Jonglei_Duk_Flood_29_Sept_2025
 Contact: reach.mapping@impact-initiatives.org

Note: Data, designations and boundaries contained on this map are not warranted to be error-free and do not imply acceptance by REACH partners, associates or donors mentioned on this map.

