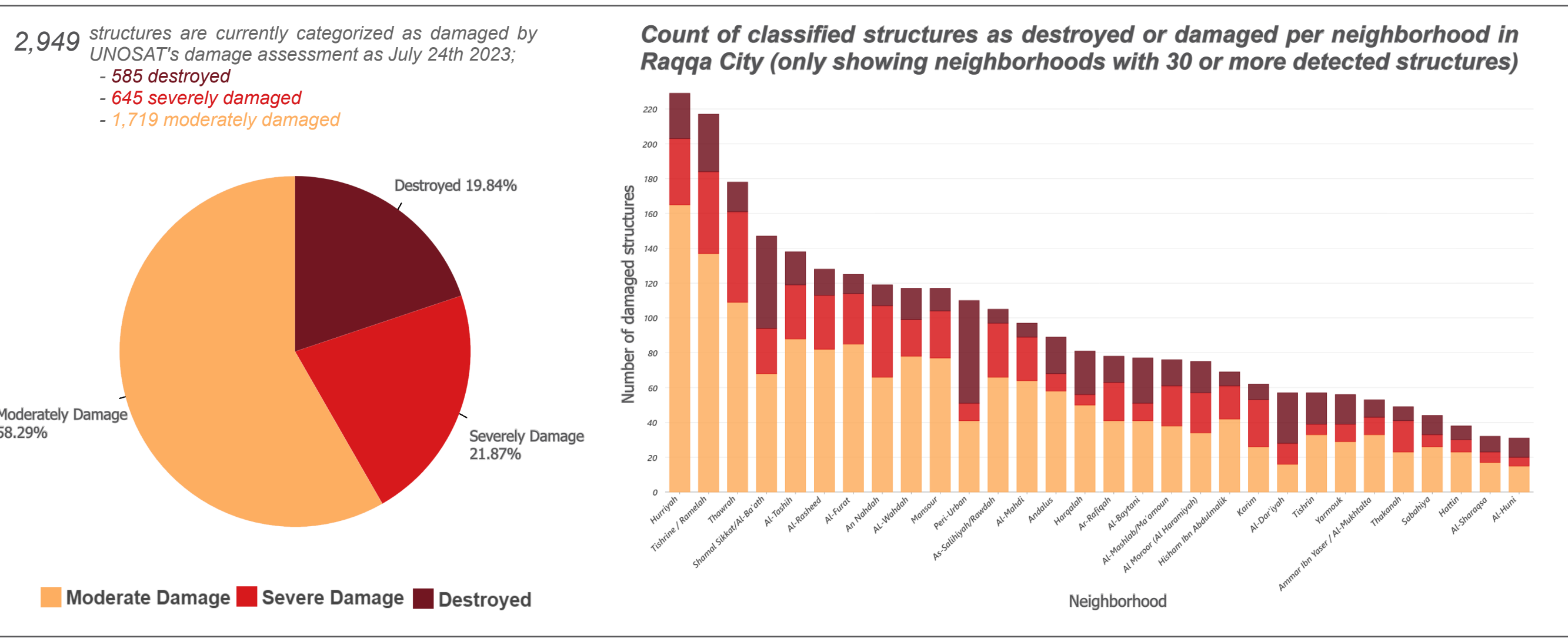
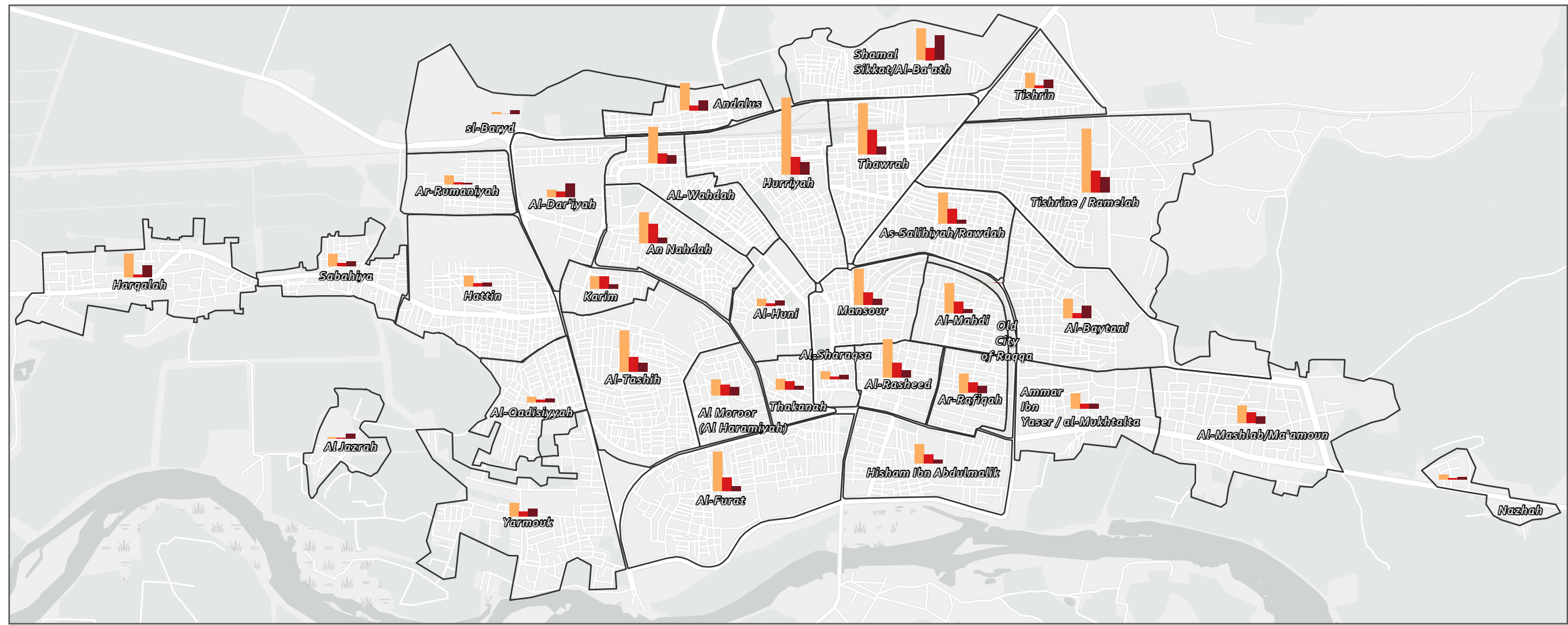
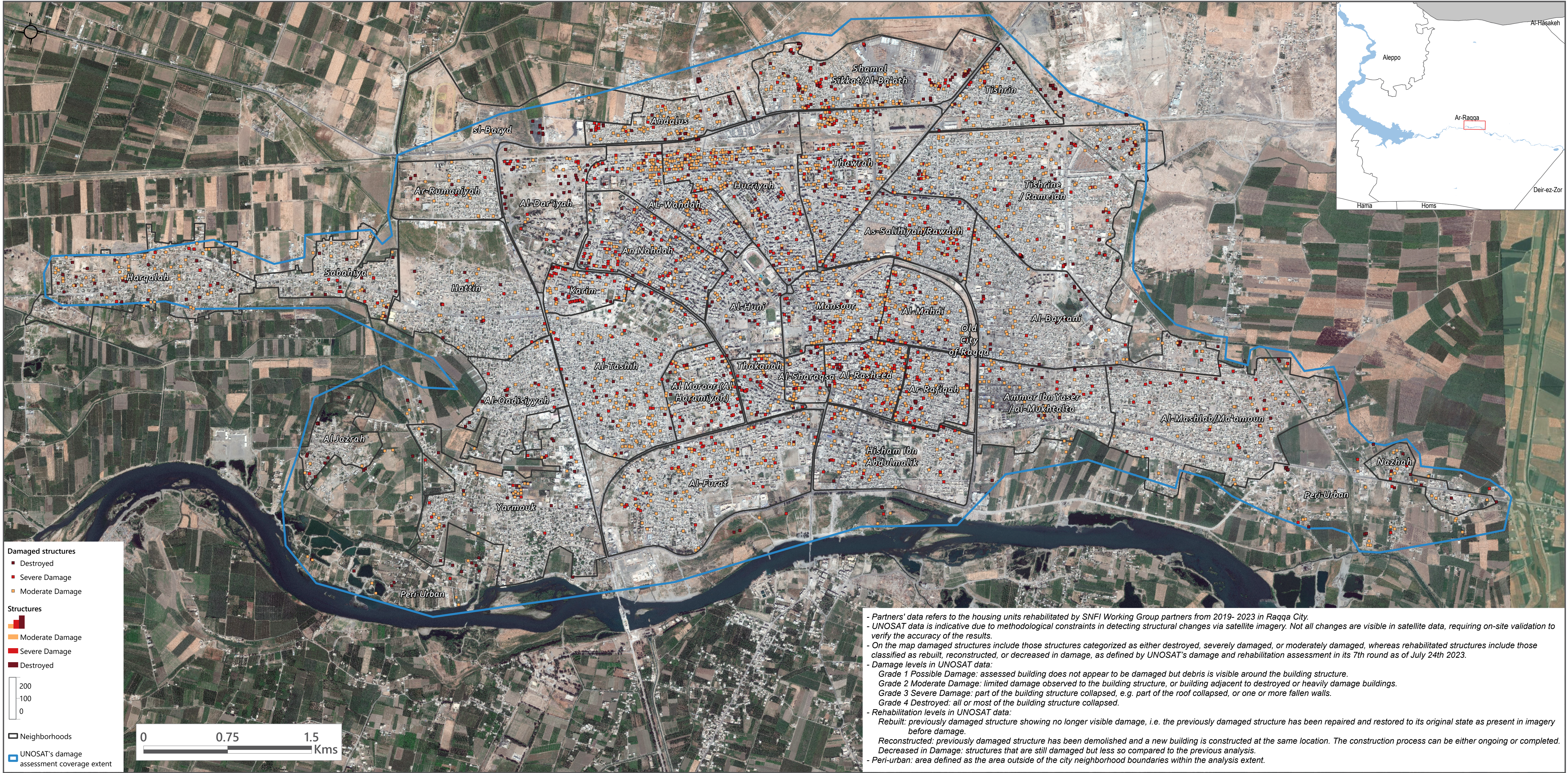


Damage & Rehabilitation Assessment: Locating damaged structures - 24th of July 2023

Humanitarian purpose only
Production date : 9 January 2024



Map Summary:
This map visually depicts the damaged structures categorized by UNOSAT's damage and rehabilitation assessment in its 7th round (July 24th 2023).

Data sources
REACH re-work of © OpenStreetMap contributors.
© OpenStreetMap contributors: Waterway/Lake
Satellite Imagery: ©2023 Maxar/DigitalGlobe and
GeoEye-1 from September 11, 2023.
UNOSAT: structure damage analysis on it's 7th
round (July 24th 2023) and neighborhood
administrative divisions.
Coordinate System: Deir ez Zor Syria Lambert
File: REACH_SYR_NES_RaqqaCity_Damage
Assessment_LocationingDamagesStructures_2023_A1
Contact: reach.mapping@impact-initiatives.org

Note: Data, designations and boundaries contained on this map are not warranted to be error-free and do not imply acceptance by REACH partners, associates or donors mentioned on this map.