

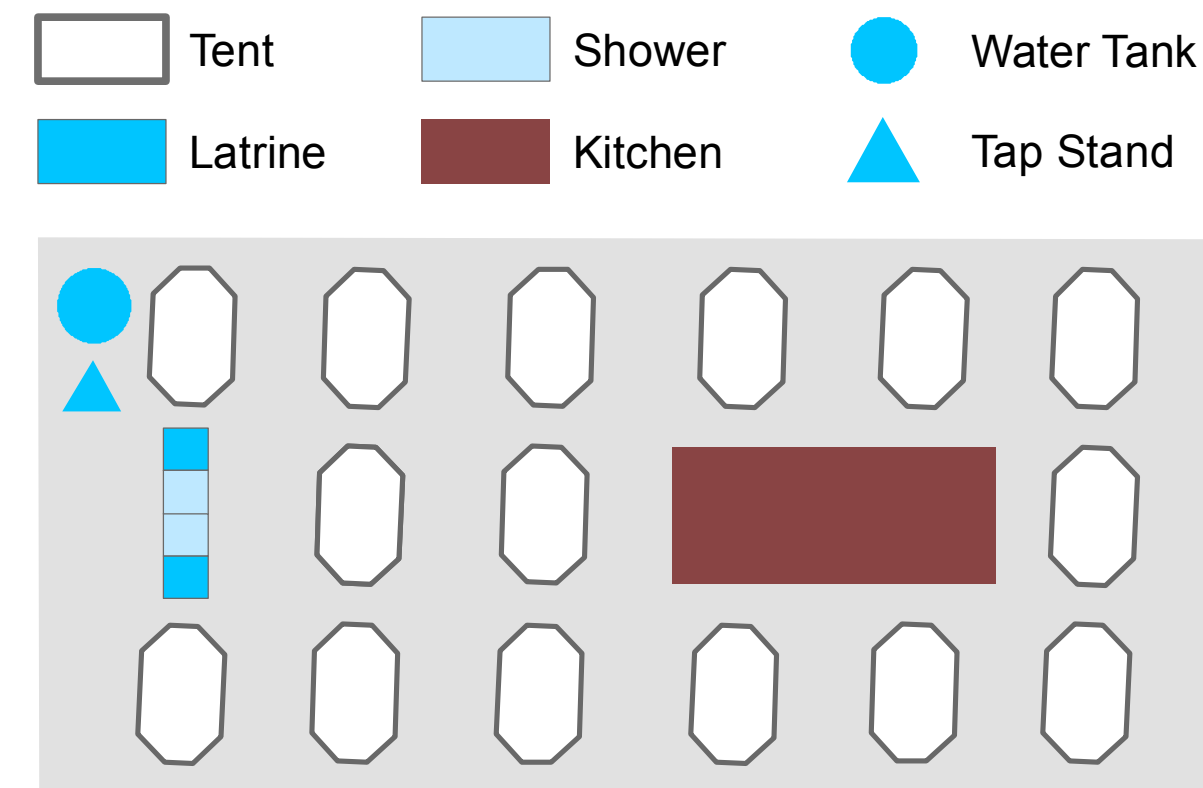
IRAQ - Hasansham M2 Camp

General Infrastructure - Updated 10 May 2017

Camp Infrastructure

- Fence
- Sector
- Block
- Office
- Distribution
- Education
- Child Friendly Space
- WASH Facility
- Storage
- Entrance
- Health
- NGO Office
- Shop
- Bakery
- Road
- River

Layout of Single Block



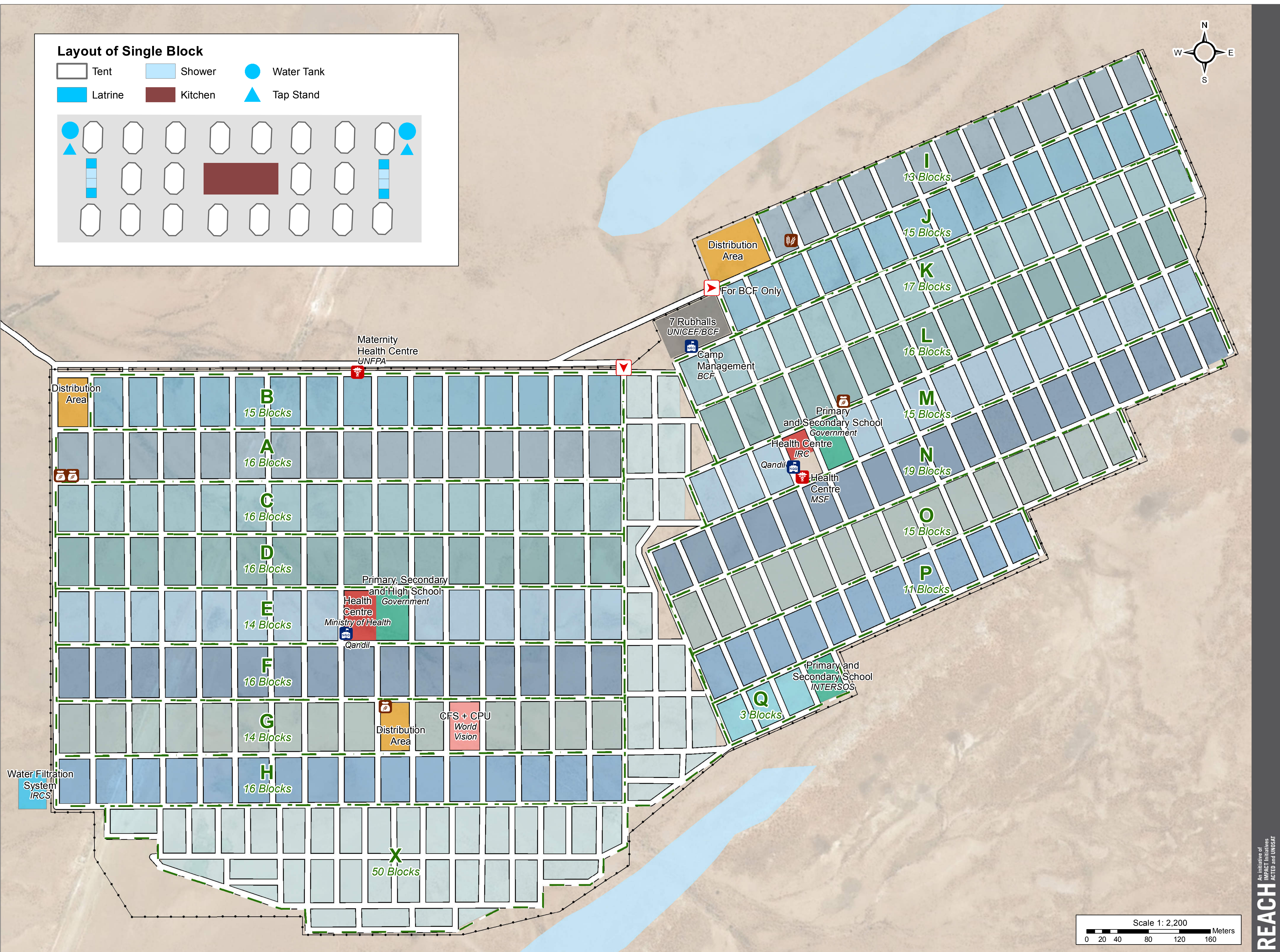
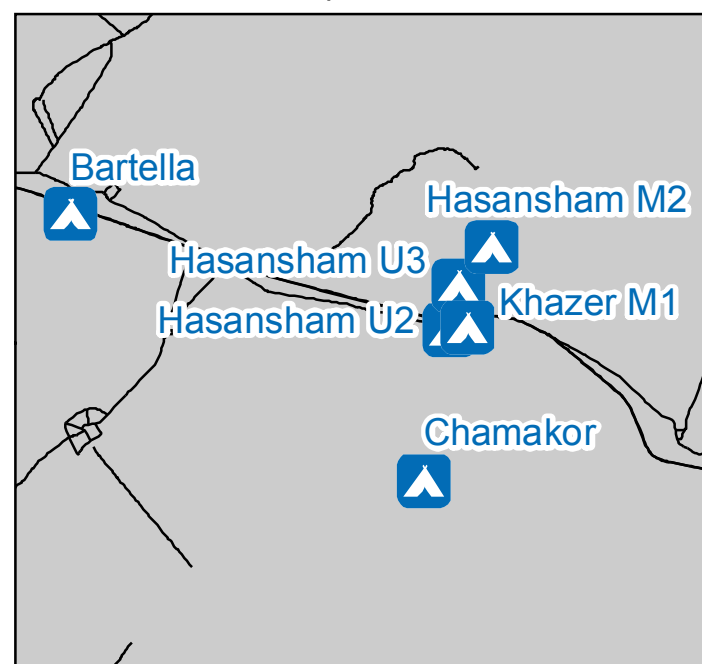
GPS Coordinates of Camp Location:
Longitude: 43°32'51.806" E
(43.547724)
Latitude: 36°20'17.81" N
(36.338281)

Thematic Data: 10/05/2017 - REACH
Administrative boundaries: GADM

Satellite Imagery: WorldView-2 from
24/06/2010
Copyright: Digital Globe, Inc
Source: ESRI

Projection: WGS 1984 UTM Zone 38N
Contact : iraq@reach-initiative.org
File: IRQ_Map_IDP_HasanshamM2_
14May2017

Note: Data, designations and boundaries
contained on this map are not warranted to be
error-free and do not imply acceptance by the
REACH partners, associates or donors
mentioned on this map.



Scale 1: 2,200
0 20 40 80 120 160 Meters