









### Camp Infrastructure

-  Delineation
-  Unoccupied Area
-  Education
-  Entrance
-  Health
-  Camp Management
-  Office
-  Generator

### GPS Coordinates of camp location:

Longitude: 44° 6' 6.0012" E  
(44.10167)  
Latitude: 32° 32' 11.0004" N  
(32.53639)

Thematic Data: 12/02/2019 – REACH  
Administrative boundaries: GADM, OCHA

Satellite Imagery: WorldView-2 from 01/11/2018  
Copyright: ©2018, DigitalGlobe, Inc  
Source: US Department of State, Humanitarian Information Unit,  
NextView License

Coordinate System: WGS 1984 UTM Zone 38N

Contact : [iraq@reach-initiative.org](mailto:iraq@reach-initiative.org)  
File: IRQ\_Map\_IDP\_Al-Kawther\_7March2019

Note: Data, designations and boundaries contained on this map are not warranted to be error-free and do not imply acceptance by the REACH partners, associated, donors mentioned on this map.