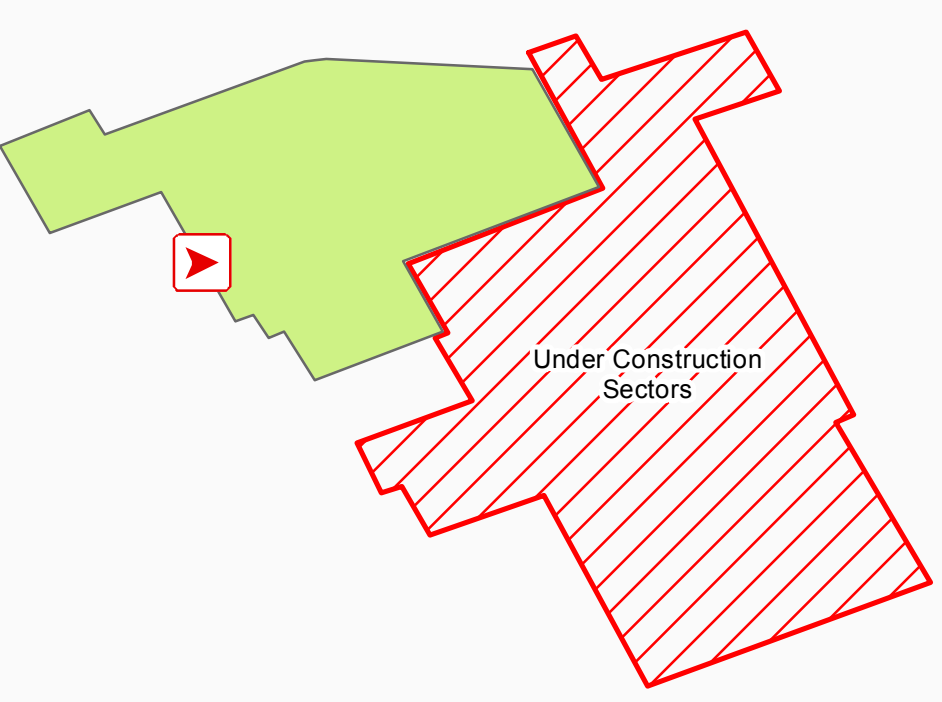


Camp Infrastructure

- Fence
- Sector
- Block
- Under Construction
- Unoccupied Area
- Health Centre
- Office
- Child Friendly Space
- Community Area
- Storage
- Entrance
- Gate
- Shop
- Storage
- Generator
- Road

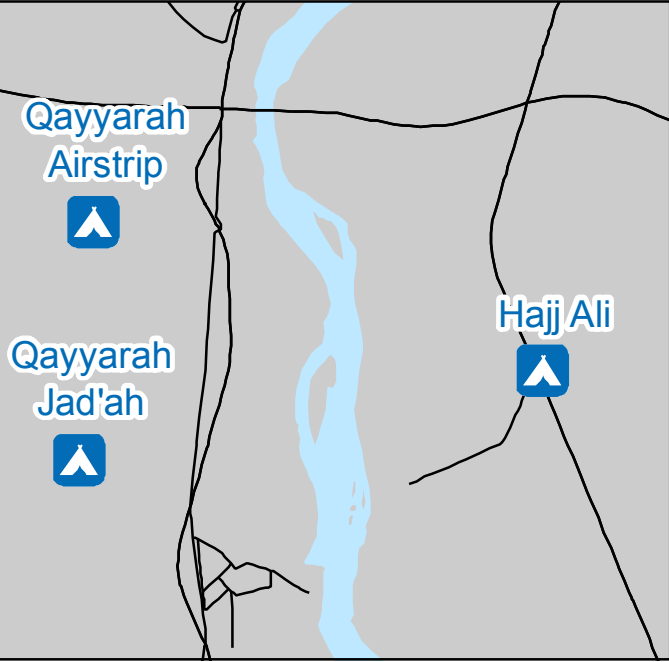
Full Extension of the Camp



GPS Coordinates of Camp Location:
Longitude: 43° 19' 32.427" E (43.325674)
Latitude: 35° 44' 56.466" N (35.749018)

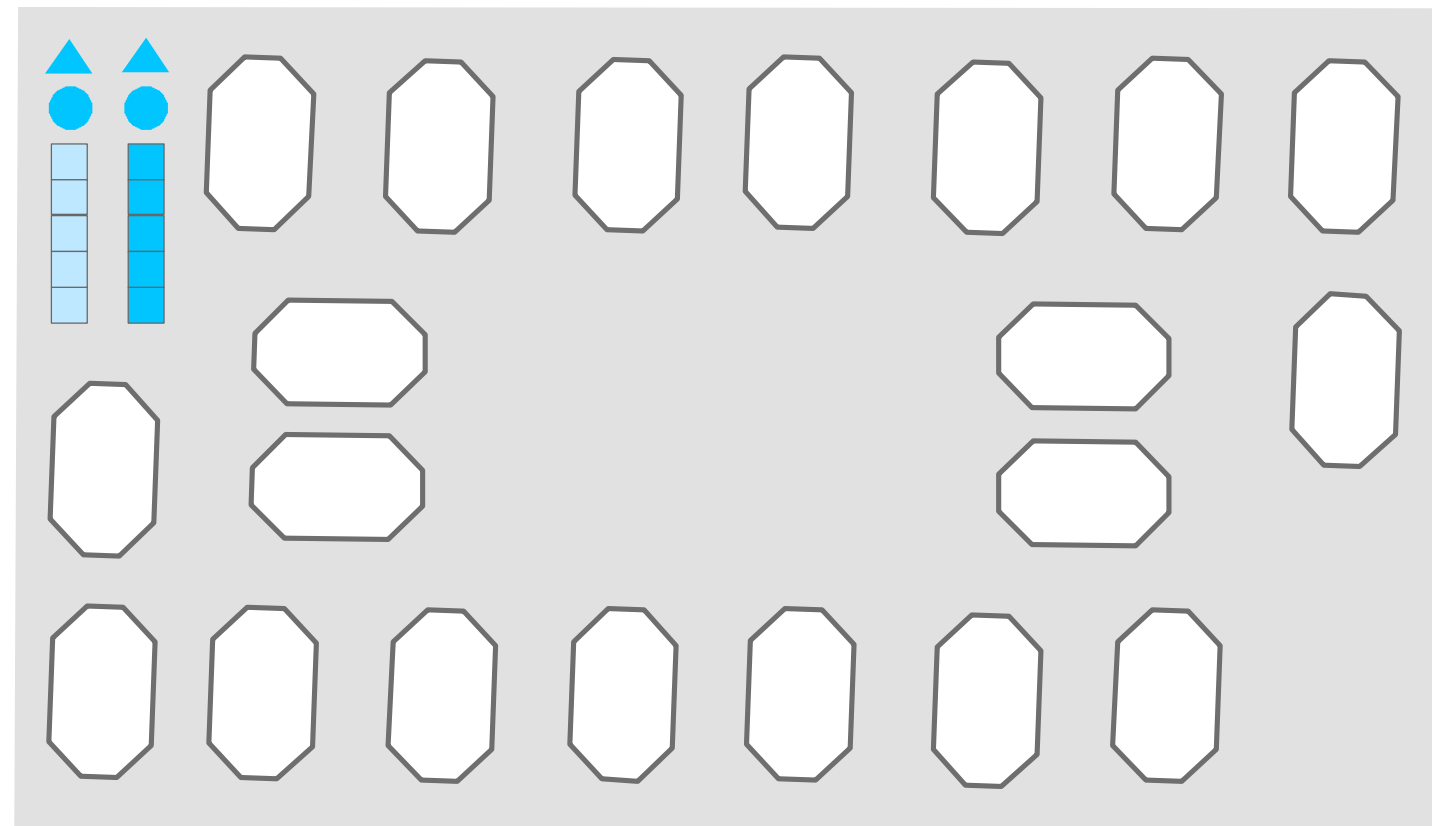
Thematic Data: 03/03/2017 - REACH
Administrative boundaries: GADM
Background imagery: CNES/Airbus - IQB - 15/01/2011
Projection: WGS 1984 UTM Zone 38N
Contact : iraq@reach-initiative.org
File: IRQ_Map_IDP_HajjAli_04Mar2017

Note: Data, designations and boundaries contained on this map are not warranted to be error-free and do not imply acceptance by the REACH partners, associates or donors mentioned on this map.



Layout of Single Block

- Tent
- Shower
- Tap Stand
- Latrine
- Water Tank



Scale 1: 2,000
0 25 50 100 150 200 Meters