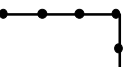


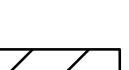





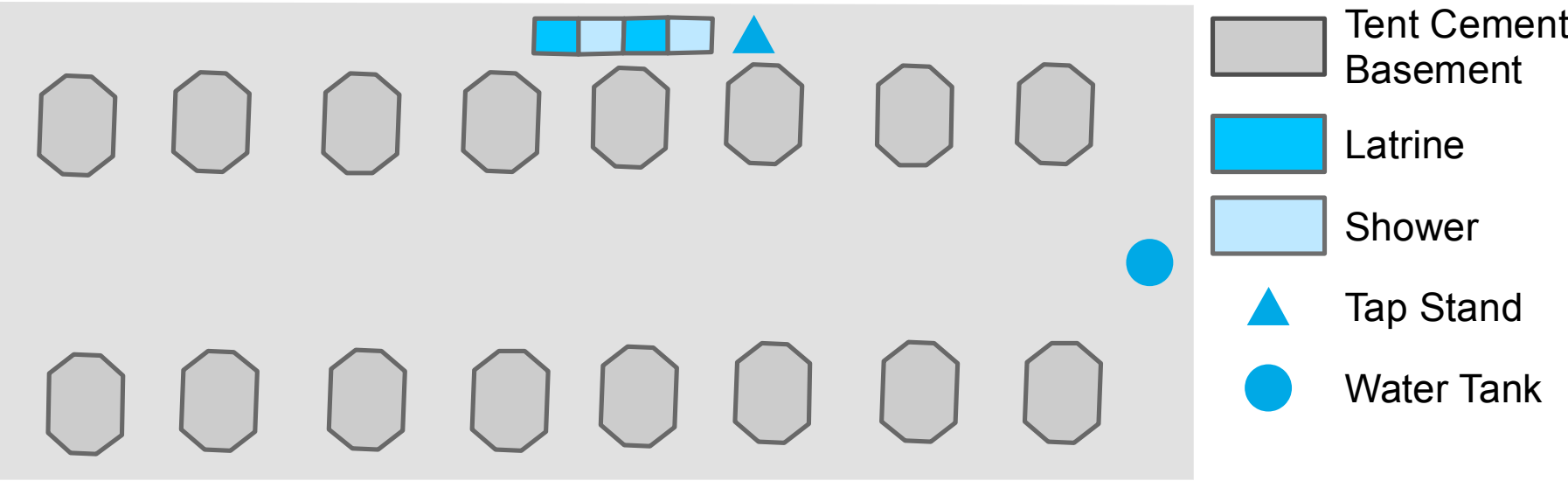
IRAQ - Ninewa Governorate - As Salamiyah 3 Camp

General Infrastructure - Updated 13 Septemeber 2017

Camp Infrastructure

-  Fence
-  Sector
-  Block
-  Unoccupied Area
-  Under Construction
-  Entrance
-  Road

Layout of Single Block



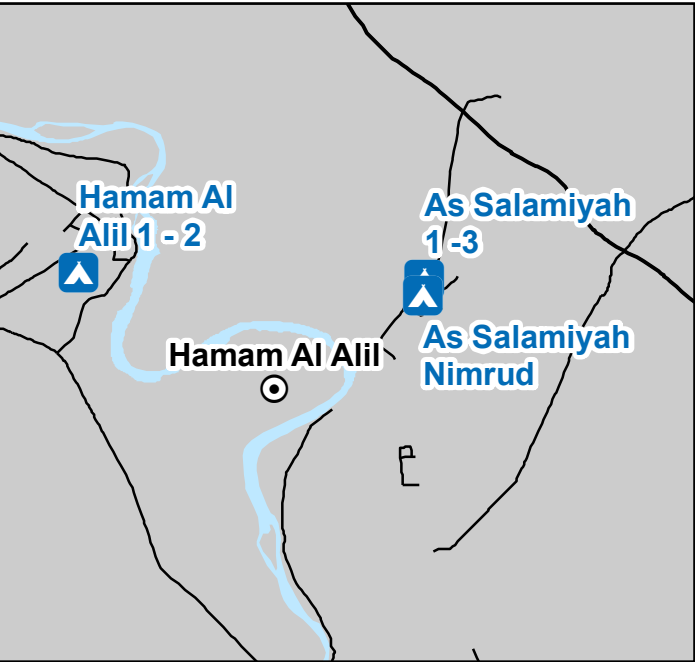
**GPS Coordinates
of Camp Location**
Longitude :43° 20' 37.615" E
(43.33333)
Latitude: 36° 8' 51.925" N
(36.14776)

Thematic Data: 13/9/2017 - REACH
Administrative boundaries: GADM

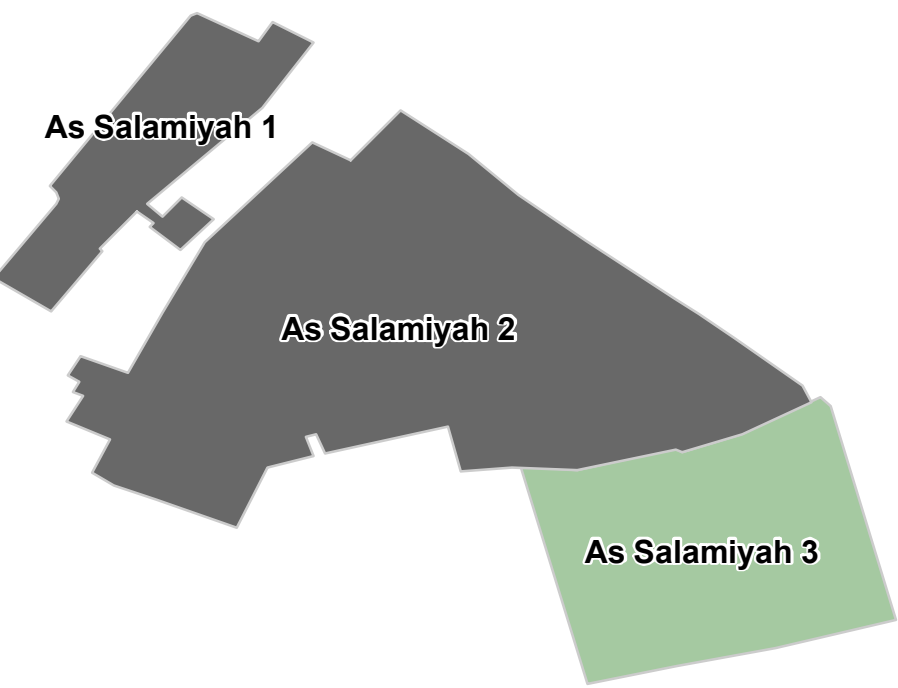
Satellite Imagery: SPOT-5 from 29/5/2017
Copyright: CNES
Source: Airbus DS

Projection: WGS 1984 UTM Zone 38N
Contact : iraq@reach-initiative.org
File:
IRQ_Map_IDP_AsSalamiyah3_13Sep2017

Note: Data, designations and boundaries
contained on this map are not warranted to be
error-free and do not imply acceptance by the
REACH partners, associates or donors
mentioned on this map.



Full Extent of Camp



As Salamiyah 2

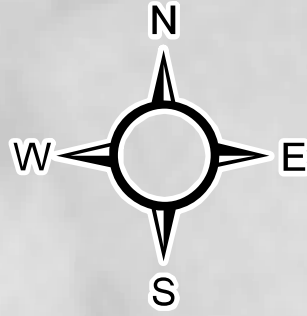
Under
Construction

Under
Construction

Under
Construction

Area Ready to
Receive IDPs

Area Ready to
Receive
IDPs



Scale: 1:2,000
0 45 90 180 Meters