

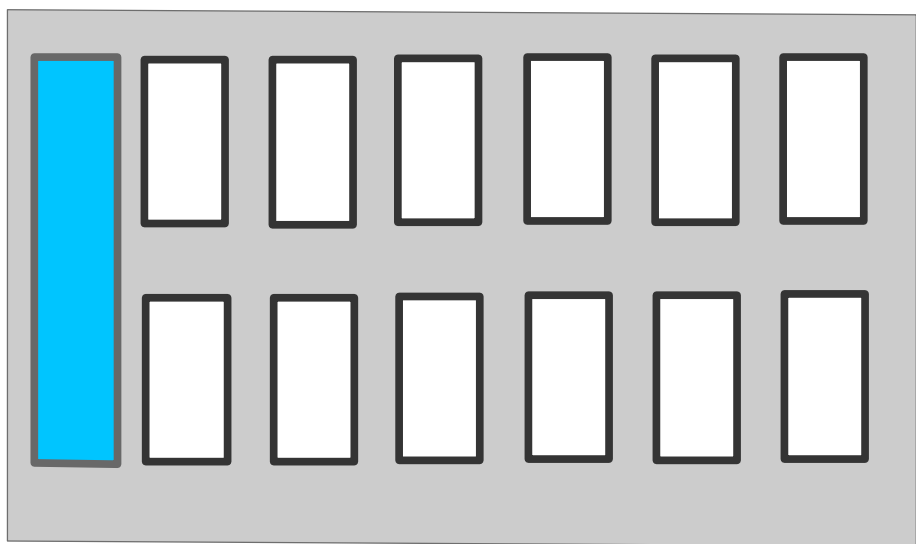
# IRAQ - Duhok Governorate - Dawudiya

## General Infrastructure - Updated 28 August 2016

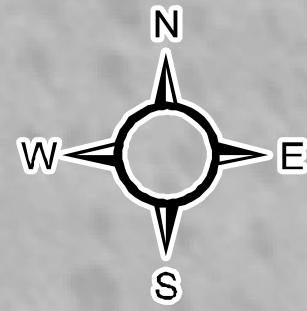
### Camp Infrastructure

- Fence
- Sector
- Health
- Office
- Education
- Child Friendly Space
- Community Centre
- Service
- WASH Facility
- Storage
- Entrance
- Office
- Community Centre
- Borehole (3)
- Bakery (1)

### Layout of 12 Caravan Block



- Caravan
- Septic Tank



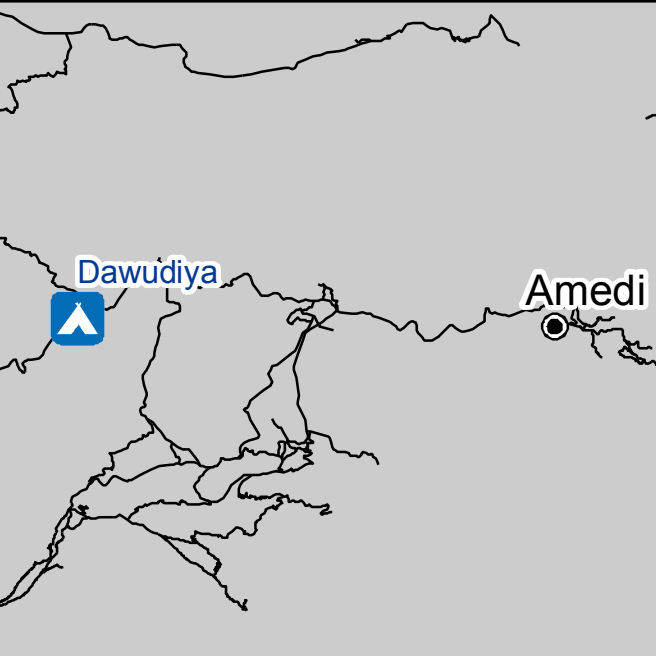
**GPS Coordinates of Camp Location:**  
Longitude: 43° 13' 34.695" E  
(43.226304)  
Latitude: 37° 5' 38.324" N  
(37.093979)

Thematic Data: 28/08/2016 - REACH  
Administrative boundaries: GADM  
Background imagery: 26/02/2016 Airbus

Projection: WGS 1984 UTM Zone 38N

Contact : [iraq@reach-initiative.org](mailto:iraq@reach-initiative.org)  
File: IRQ\_Map\_IDP\_Dawudiya\_23Nov2016

Note: Data, designations and boundaries contained on this map are not warranted to be error-free and do not imply acceptance by the REACH partners, associates or donors mentioned on this map.



Scale: 1:900  
0 15 30 60 90 Meters

