







Camp Infrastructure (Collected 12 June 2018)



Waterpoints

-  Borehole (7)
-  Tapstand (142)
-  Water storage tank (9)







Health Facilities

-  Health centre (4)
-  Primary health care unit (2)
-  Referral centre (1)





Streetlights

-  Functioning (35)
-  Not functioning (32)



Education Facilities

-  Early childhood development (1)
-  Primary school (8)
-  Secondary school (7)
-  Accelerated learning programme (3)
-  Vocational training center (2)
-  Quranic school (5)








Markets

-  Food market (12)
-  Livestock market (3)
-  Main market (2)
-  Non-food items market (2)

Roads

-  Primary road
-  Other roads

Camp Land Use (UNHCR 2013)

-  Administration
-  Community facility
-  Education
-  Green belt
-  Health
-  Uncategorised
-  Residential area

Data sources:

Infrastructure: REACH (2018)
Roads: REACH (2017)
Camp Land Use: UNHCR (2013)
Satellite Imagery: Pléiades from 31 October 2017
Copyright: ©CNES 2017

Coordinate System: GCS WGS 1984
Contact:
reach.mapping@impact-initiatives.org

File:

REACH_KEN_MAP_UNHCR_Ifo_RefugeeCamp_JUN2018_A1

Note: Data, designations and boundaries contained on this map are not warranted to be error-free and do not imply acceptance by the REACH partners, associates, donors mentioned on this map.



Funded by
European Union
Civil Protection and
Humanitarian Aid

In partnership with: