

Summary

This profile provides an overview of water, sanitation and hygiene (WASH) infrastructure within Kutupalong RC in Ukhia, Cox's Bazar. Primary data for this round was collected from 17 September to 22 October 2018.¹ Findings should be considered indicative only. Full camp dataset is available on [HDX](#).

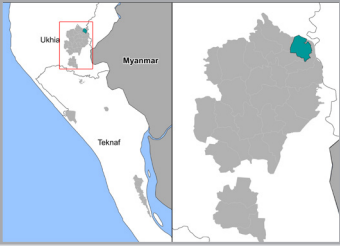
Site Overview

| | |
|-------------------------------|--------|
| # of individuals: | 19,007 |
| # of households: | 3,786 |
| # of shelters: | 3,708 |
| # of individuals per shelter: | 5 |

Key WASH Infrastructure

| | |
|--|--------------|
| # of latrines: (% functional and safe ²): | 352 (84%) |
| # of improved water sources: ³ (% functional): | 137 (82%) |
| # of washrooms: | 85 |

Location Map



Water Access

Three most commonly identified types of water points, by functionality:

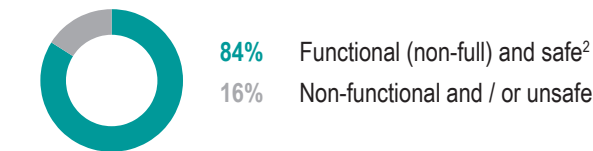


| Key sectoral standards: | Target | Current Round | Achievement |
|---|----------|---------------|-------------|
| # of people per functional improved water source | max. 250 | 170 | <div></div> |
| % of shelters with at least 1 functional improved water source ³ within 200m | 100% | 93% | <div></div> |
| % of functional improved water sources with no latrine within 10m | 100% | 48% | <div></div> |

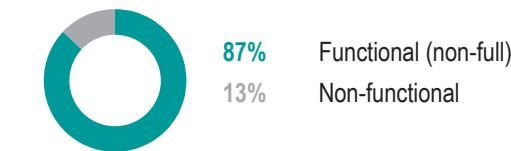
Sanitation

Latrine characteristics:

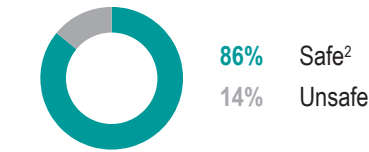
Functionality and safety



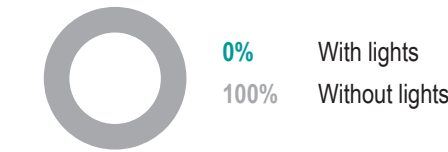
Functionality



Safety



Lighting



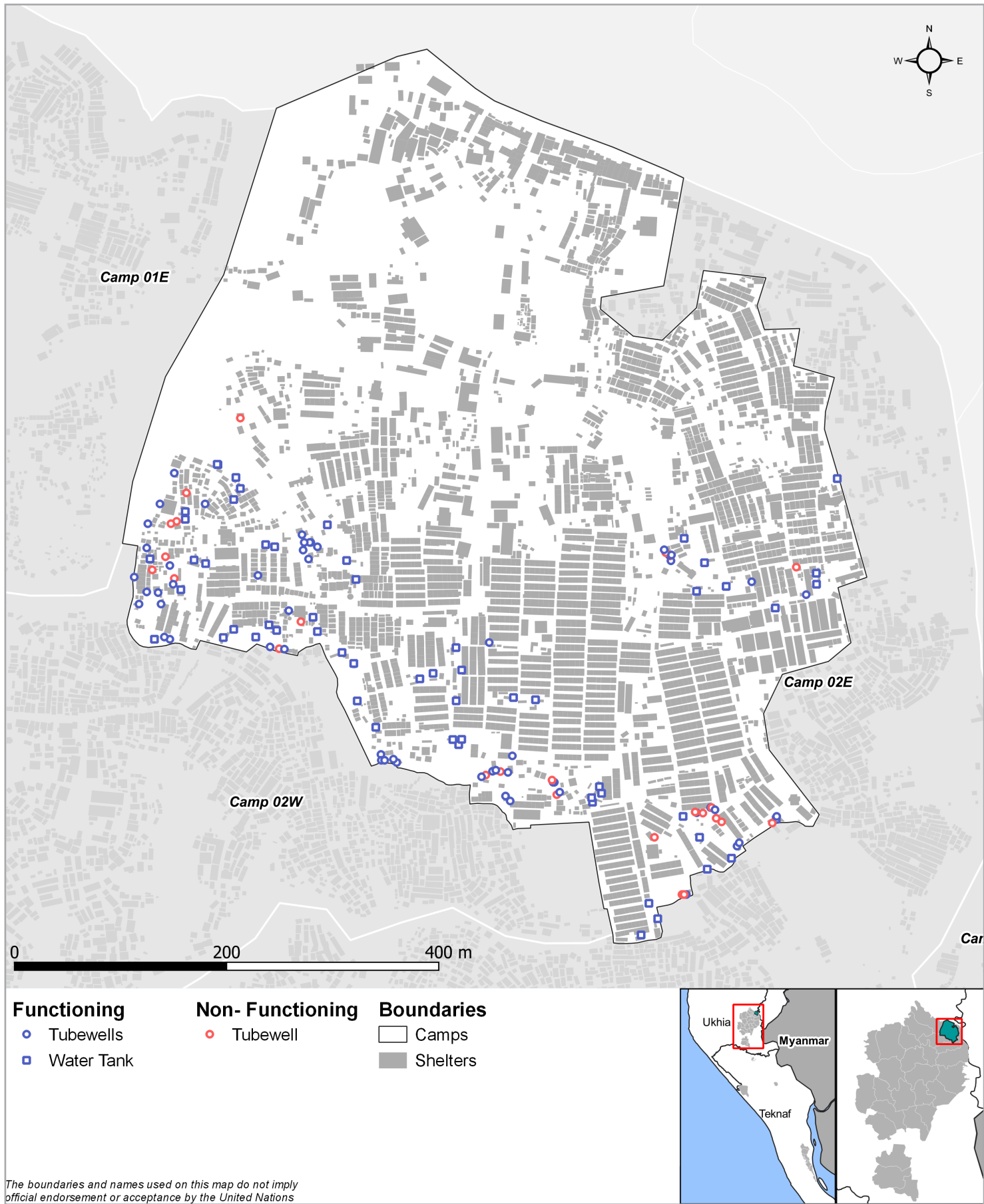
| Key sectoral standards: | Target | Current Round | Achievement |
|---|---------|---------------|-------------|
| # of people per functional (non-full) and safe latrine ² | max. 20 | 65 | <div></div> |
| # of people per functional (non-full) latrine | max. 20 | 62 | <div></div> |
| # of people per safe latrine ² | max. 20 | 64 | <div></div> |
| % of shelters with at least one functional and safe latrine ² block within 50m | 100% | 48% | <div></div> |

Targets based on long term WASH Sector Standards / Indicators for the Rohingya response, Sphere Minimum Standards as well as Department of Public Health and Environment (DPHE) Minimum Standards. Minimum standard/indicator reached, 75%-99% minimum standard/indicator reached, 50-74% minimum standard/indicator reached, Less than 50% of minimum standard/indicator reached.

1. REACH enumerators conducted a full sweep of all sites and camps (as per boundaries defined by ISCG) and used an Open Data Kit (ODK) form to log all key infrastructure observed during this sweep, with further details to be logged for WASH infrastructure.
2. Safe refers to fully covered latrines (i.e. a latrine with four walls, a roof and a lockable door).
3. This includes handpumps / tube wells, tapstands and water tanks.



Water Access





Sanitation

