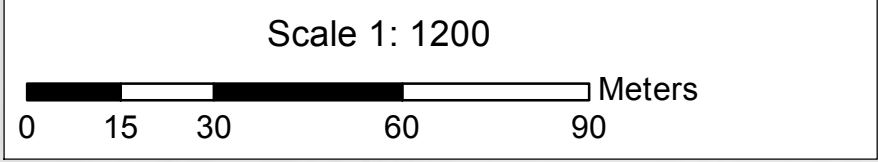
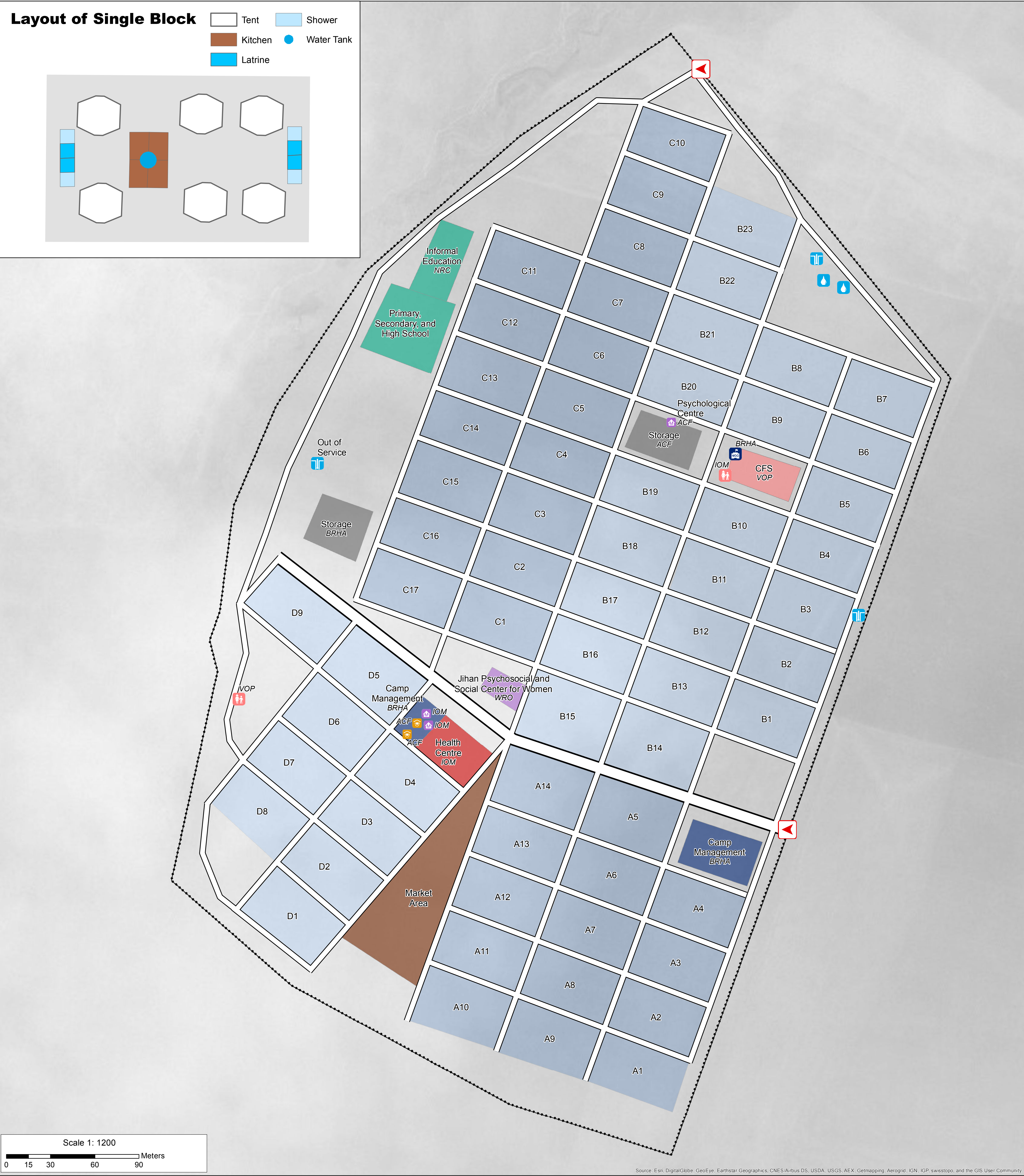
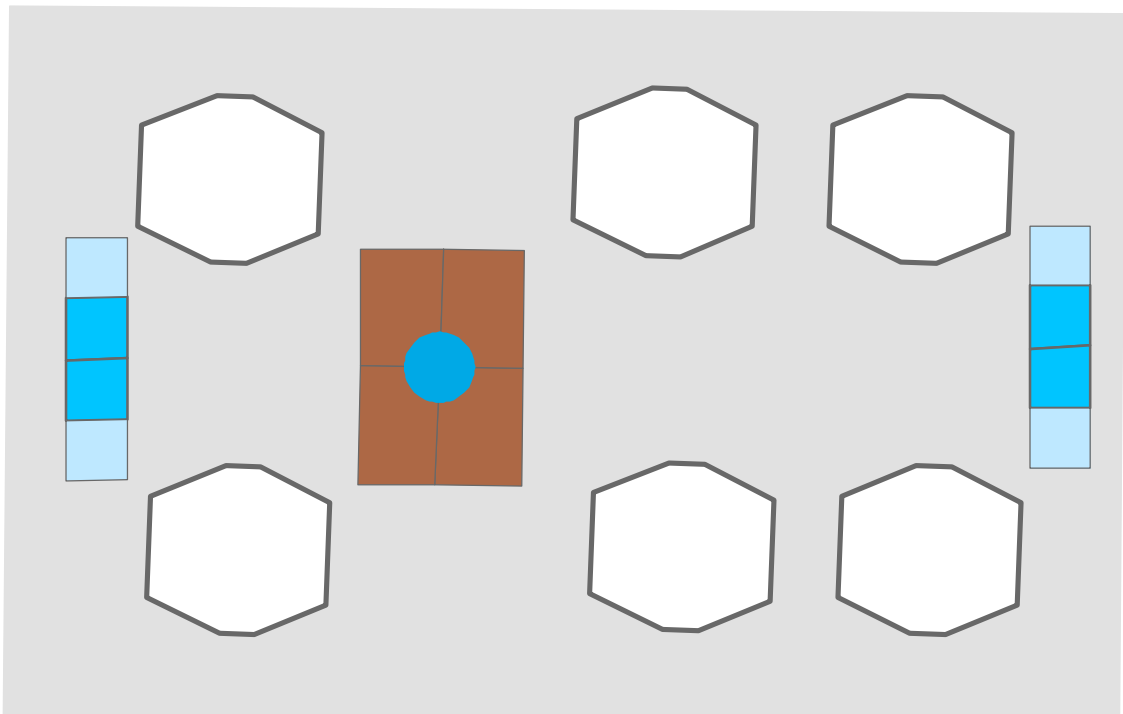
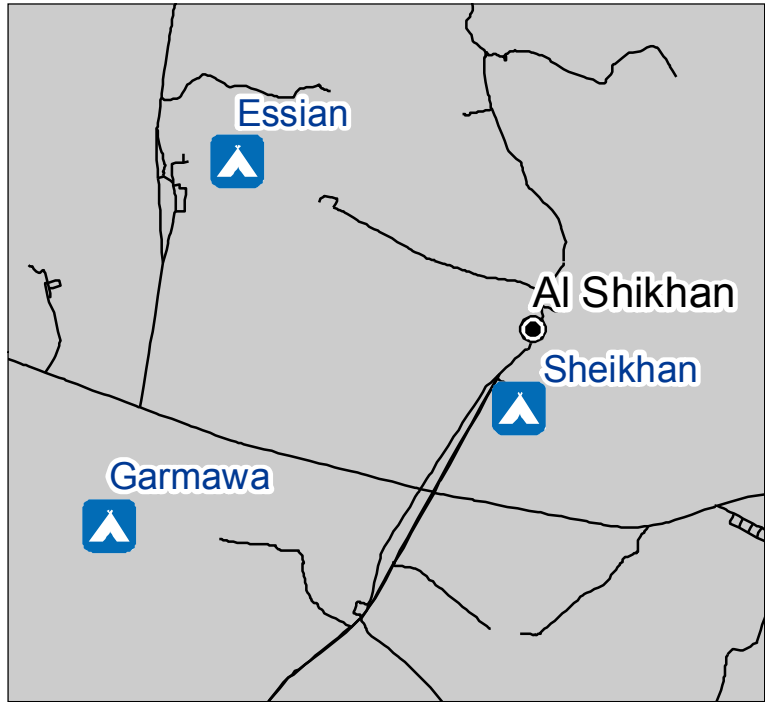


Layout of Single Block

- Tent
- Shower
- Kitchen
- Water Tank
- Latrine



Source: Esri, DigitalGlobe, GeoEye, Earthstar Geographics, CNES/Airbus DS, USDA, USGS, AEX, Getmapping, Aerogrid, IGN, IGP, swisstopo, and the GIS User Community



Camp Infrastructure

- Fence
- Block
- Health
- Office
- Education
- Child Friendly Space
- Service
- Storage
- Community Centre
- Entrance
- Office
- Distribution
- Community Centre
- Borehole (3)
- Water Tank (2)
- Street

GPS Coordinates of Camp Location:
Longitude: 43° 20' 36.643" E
(43.34351)
Latitude: 36° 40' 26.758" N
(36.6741)

Thematic Data: 17/12/2015 - REACH
Administrative boundaries: GADM
Background imagery: ESRI

Projection: WGS 1984 UTM Zone 38N

Contact : iraq@reach-initiative.org
File: IRQ_Map_IDP_Sheikhan_Overview_20Dec2015

Note: Data, designations and boundaries contained on this map are not warranted to error-free and do not imply acceptance by the REACH partners, associated, donors mentioned on this map.