




**Legend**

-  Camp Delineation
-  Contour, 5m
-  Contour, 1m

ASTER GDEM is a product of METI and NASA (2011)  
Administrative boundaries: GADM  
Background imagery: 13/11/2013 - DigitalGlobe  
Projection: WGS 1984 UTM Zone 38N

Contact : reach.mapping@impact-initiatives.org  
File: IRQ\_Qushtapa\_Hypsometry\_22DEC2013

Note: Data, designations and boundaries contained on this map are not warranted to be error-free and do not imply acceptance by the REACH partners, associates or donors mentioned on this map.