

# ROHINGYA REFUGEE CRISIS

Camp Settlement and Protection Profiling

Cox's Bazar, Bangladesh

Round 3

April 2018



©UNHCR/Roger Arnold



**UNHCR**  
The UN Refugee Agency

**REACH** Informing  
more effective  
humanitarian action





# Overview

Upazila: Ukhiya | Union: Palong Khali

Settlement and Protection Profiling Round 3



## Introduction

This profile provides a multisector overview of conditions in the Rohingya refugee camps in Cox's Bazar District, Bangladesh. Data for the findings were collected in 29 camps from 7-27 March 2018 (Round 3a) and 15-20 April 2018 (Round 3b) as part of the Settlement and Protection Profiling exercise funded by UNHCR and implemented by REACH. These profiles specifically look at conditions for those families who have arrived since 25 August 2017. Key indicators provide contextual and operational findings at the household level. The full dataset, with indicators presented by theme is available on the UNHCR website and REACH Resource Centre.

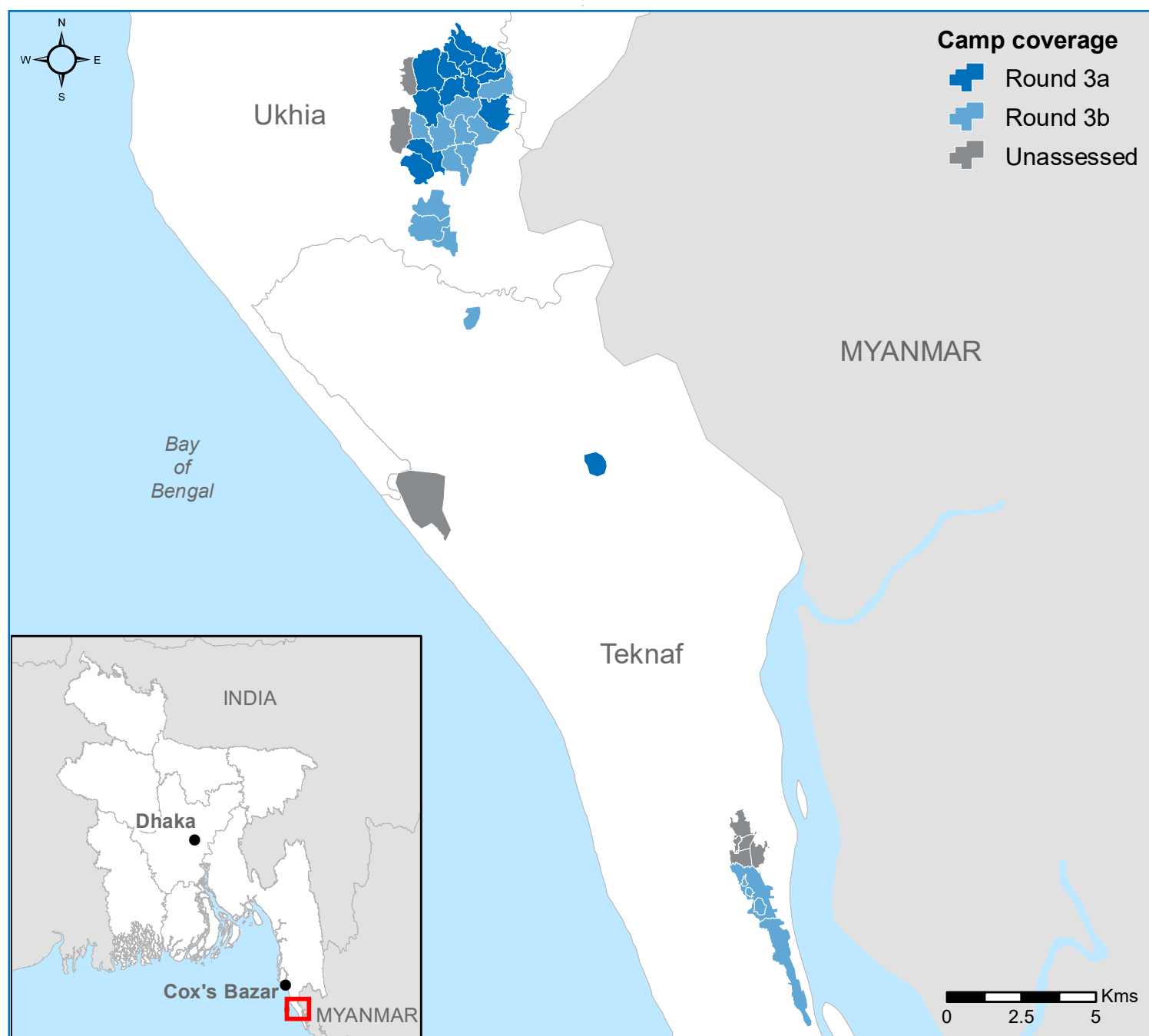


## Methodology

Primary data were collected through household surveys of families who have arrived since 25 August 2017, randomly sampled from the RRRC-UNHCR Family Counting dataset. The sampling was designed so findings are statistically representative and can be generalised at the site level with at least a 95% confidence level and a 10% margin of error. Data for the demographics and the People With Specific Needs (PWSN) section are taken from the Family Counting dataset provided by UNHCR and presented to provide household data for evidence-based programming. Additionally, all shelter footprint data, which was used to calculate shelter and camp population density, was provided by OpenStreetMap (OSM).



## Coverage Map



**UNHCR**  
The UN Refugee Agency

**REACH**

Informing  
more effective  
humanitarian action



# Camp 20

Upazila: Ukhia | Union: Palong Khali

Settlement and Protection Profiling Round 3

## Key Camp Information

**Camp management:**  
IOM / PUI

**Population:**  
925 individuals<sup>1</sup>  
231 families<sup>1</sup>

**Shelters:**  
1,824

**Camp area:**  
0.34 km<sup>2</sup>

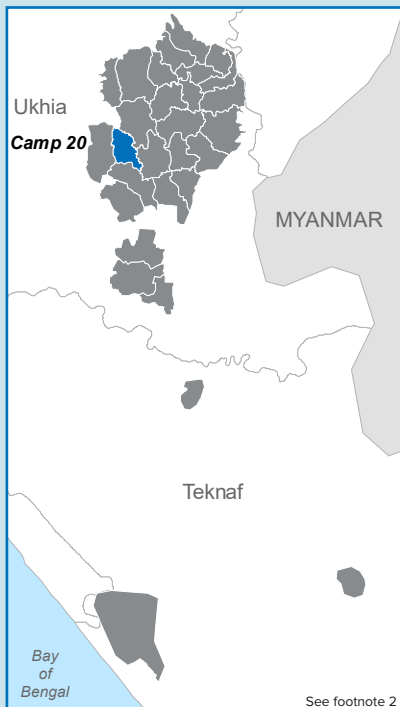
**Population density:**  
35,401 individuals / km<sup>2</sup>

**Average covered area  
per person:** 2.54 m<sup>2</sup>

**Average camp area  
per person:** 28.3 m<sup>2</sup>

**Shelter density:**  
5,295 shelters / km<sup>2</sup>

**GPS coordinates:**  
21.13327, 92.1575



## Protection

### Protection, safety and security

#### Top ten most commonly reported protection and safety concerns:<sup>3</sup>

Animal attack	73%	None	9%
Children getting lost	41%	Crime	3%
Natural disasters	29%	Lack of documentation	3%
Site problems	27%	Movement restrictions	2%
Human trafficking	15%	Family separation	1%

#### Top ten most commonly reported interventions needed:<sup>3</sup>

Warning systems	79%	Locks	12%
Site improvement	48%	Fencing	10%
Family unification points	19%	Nothing	9%
Legal assistance	15%	Permission to move freely	6%
More police / military	14%	Documentation	2%

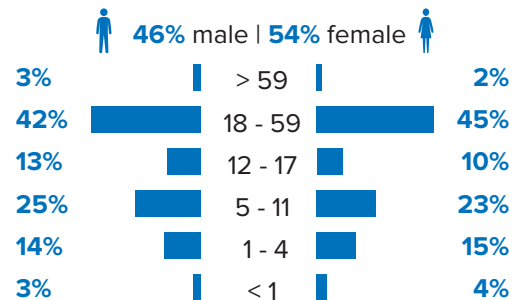
### People with specific needs (PWSN)

#### Proportion of individuals with specific needs:<sup>1,4</sup>

Single mother	11%	Medical condition	2%
Elderly at risk	4%	Elderly with child	1%
Persons with disability	3%	Unaccompanied Child	1%
Separated children	2%	Single father	0%
Child-headed family	2%		

## Demographics<sup>1</sup>

### Age and gender breakdown



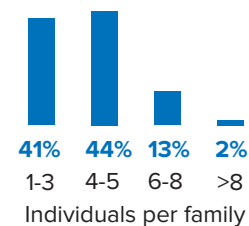
- 54% of individuals are under 18.
- 79% of individuals are women and children.

### Period of arrival

100% of families reported arriving 25 August 2017 or later.

### Family size

#### Number of individuals per family:

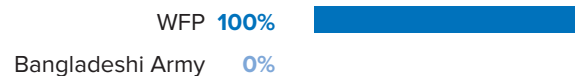


- There is an average of 4 individuals per family.

## Food Security

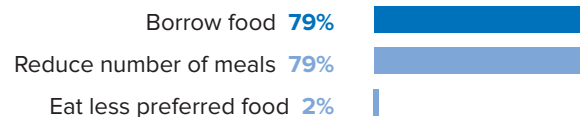
### Food assistance

- 93% of families reported accessing food assistance in the last month, of these the common reported sources were:<sup>3</sup>



### Consumption-based coping strategies

#### Top three most common consumption-based coping strategies:<sup>3</sup>



### Infant nutrition

- 50% of families reported receiving a supplementary feeding ration for children under 5.
- 6% of families reported receiving a breast-milk substitute (BMS) donation.

1 Data provided by the RRRC-UNHCR Family Counting exercise.

2 The boundaries and names used on this map do not imply official endorsement or acceptance by the United Nations

3 Respondents could select multiple items from a list.

4 Self-reported and not verified through medical records.



**UNHCR**  
The UN Refugee Agency

**REACH** Informing  
more effective  
humanitarian action



# Camp 20

Upazila: Ukhia | Union: Palong Khali

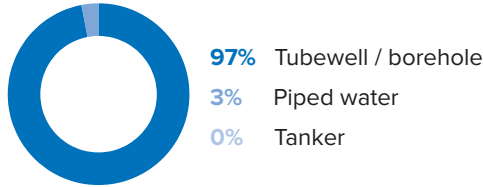
Settlement and Protection Profiling Round 3



## Water, Sanitation and Hygiene

### Water sources

Reported most common sources of water:

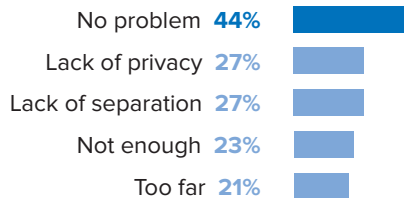


### Water treatment

- **60%** of families reported treating water
- **53%** of families reported using chlorination tablets

### Latrines

Top five reported issues with latrines:<sup>3</sup>



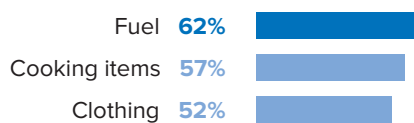
### Hygiene practices

- **63%** of families reported having a designated shower or bath.
- **60%** of families reported having access to soap.
- **54%** of families reported using public latrines.



## Non-Food Items (NFIs)

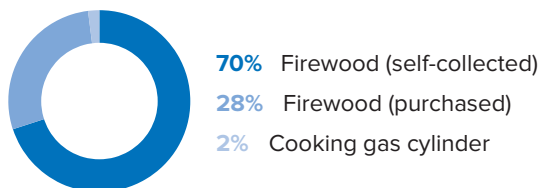
Reported top three most needed NFI items:<sup>3</sup>



- **81%** of families received NFI kits since arrival

### Fuel

Reported most common sources of fuel:



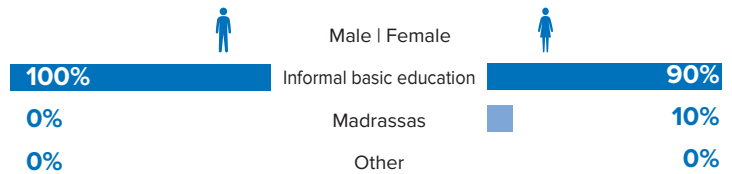
- **87%** of families reported cooking inside their shelter

<sup>3</sup> Respondents could select multiple items from a list.



## Education

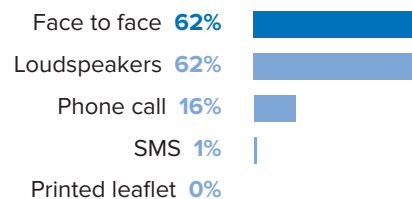
### Providers of education services



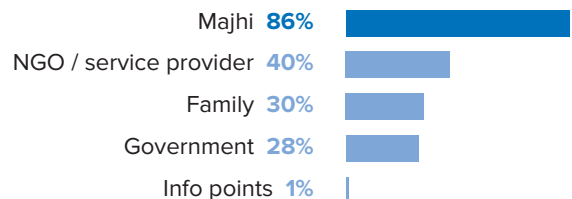
## Information and Communication

### Sources of information

Top five reported preferred means of communication:<sup>3</sup>



Top five reportedly most trusted sources of information:<sup>3</sup>



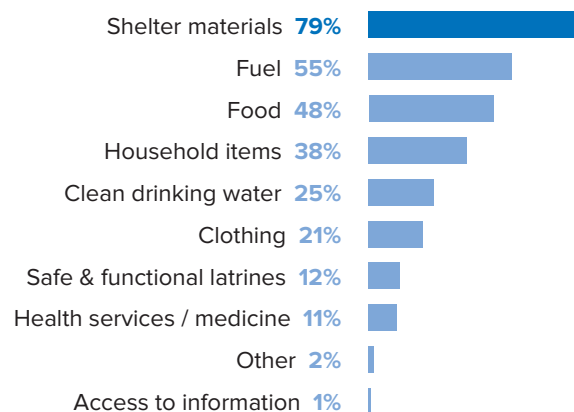
## Shelter

- **83%** of families reported living in shelters made of bamboo and plastic sheeting.
- **52%** of families reported living in lockable shelters.
- **25%** of families reported living in shared shelters.



## Priority Needs

Reported top ten priority needs:<sup>3</sup>



**UNHCR**  
The UN Refugee Agency

**REACH** Informing more effective humanitarian action





# Camp 20

Upazila: Ukhia | Union: Palong Khali

Settlement and Protection Profiling Round 3



## General Infrastructure Map



Camp in charge office



Health facility



Children friendly space

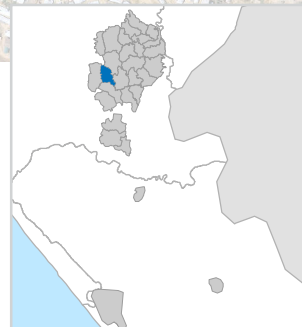


Safe space for women and girls



Temporary learning space

*The boundaries and names used on this map do not imply official endorsement or acceptance by the United Nations*



**UNHCR**  
The UN Refugee Agency

**REACH** Informing  
more effective  
humanitarian action





©UNHCR/Roger Arnold

## CONTACT DETAILS

For further information, please contact the  
UNHCR, Cox's Bazar, Bangladesh, [bgdcoim@unhcr.org](mailto:bgdcoim@unhcr.org)



**UNHCR**  
The UN Refugee Agency

**REACH** Informing  
more effective  
humanitarian action