

# IRAQ - Al-Anbar - Habbaniya Tourist City (HTC) Camp

## General Infrastructure - Updated 21-Sep-2020

For Humanitarian Purposes Only  
Production date : 12 November 2020

### Camp Infrastructure

- Camp Delineation
- Closed Sub - Camp
- Health
- Office
- Education
- Community Area
- Child Friendly Space
- Entrance
- Health
- Office
- CFS
- Storage
- Generator
- Borehole (1)
- Water Treatment Plant (7)
- Lake/River

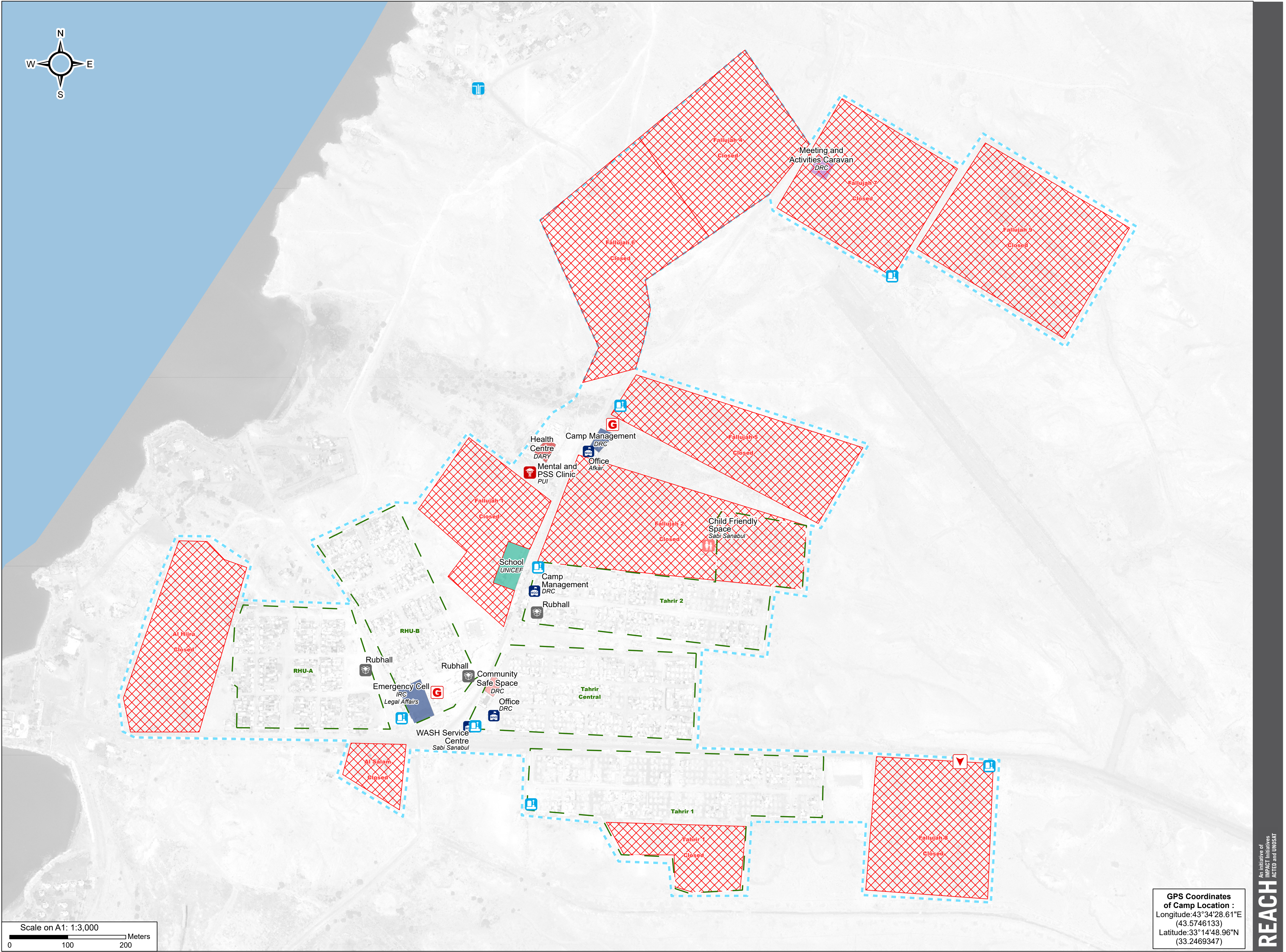
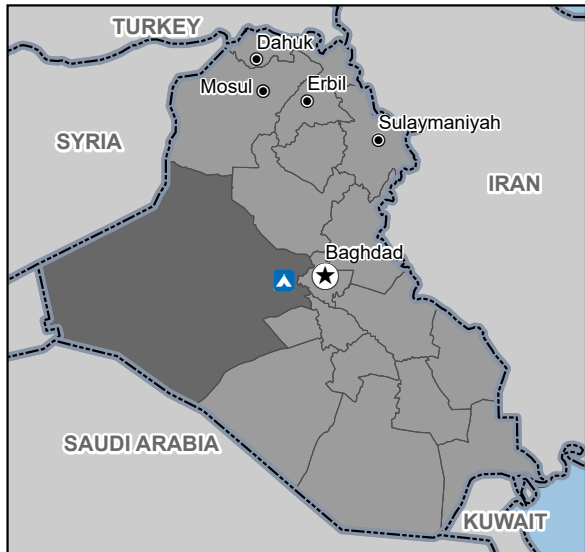
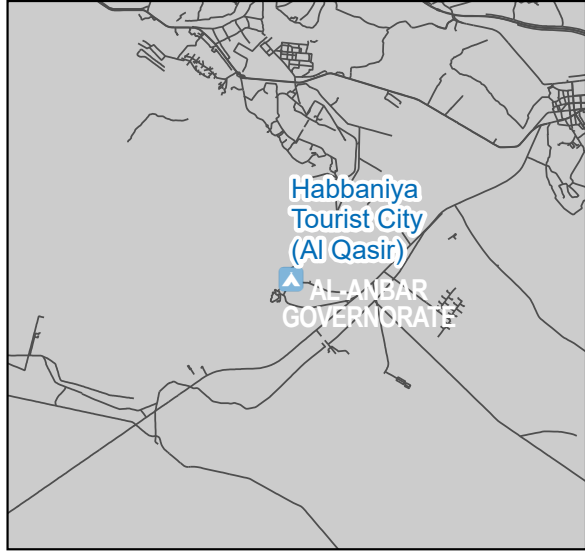
Thematic Data: 21/09/2020 - REACH  
Administrative boundaries: GADM, OCHA

Satellite Imagery: WorldView-1 from 21/06/2020  
Copyright: ©2020, DigitalGlobe  
Source: US Department of State, Humanitarian Information Unit, NextView License

Coordinate System: WGS 1984 UTM Zone 38N

Contact: iraq@reach-initiative.org  
File: REACH\_Iraq\_Map\_IDP\_Habbaniya Tourist City (HTC)\_12Nov2020

Note: Data, designations and boundaries contained on this map are not warranted to be error-free and do not imply acceptance by the REACH partners, associates or donors mentioned on this map.



GPS Coordinates  
of Camp Location :  
Longitude: 43°34'28.61"E  
(43.5746133)  
Latitude: 33°14'48.96"N  
(33.2469347)