












### Observed latrine cleanliness

-  Clean (21)
-  Slightly clean (65)
-  Unclean (31)

### Road network

-  Primary roads
-  Secondary roads
-  Other roads

### Assessed inhabited areas.

-  Observed residential area (586)
-  Yambio town extent
-  Reported referred area name

Infrastructure: REACH (2018)  
Roads: © OpenStreetMap contributors (2018)  
Coordinate System: WGS 1984 UTM Zone 36N  
File: REACH\_SSD\_Map\_Yambio\_Latrine\_Cleanliness\_Dec2018.pdf  
Contact: south.sudan@reach-initiative.org

*Note: Data, designations and boundaries contained on this map are not warranted to be error-free and do not imply acceptance by the REACH partners, associates, donors mentioned on this map.*

Funded by: