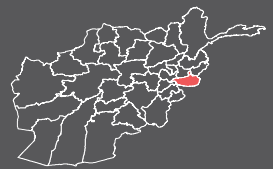




Informal Settlement Profile: Barikab Camp

Rodat District, Nangarhar Province, Afghanistan

November 2016



Background

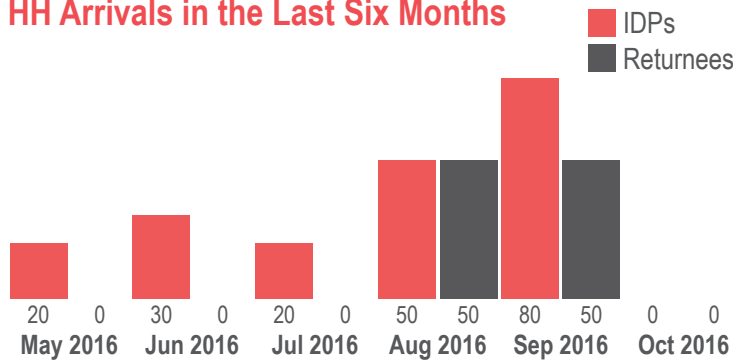
This profile provides an overview of conditions in the informal settlement **Barikab Camp**, located in Rodat district, Nangarhar province. This settlement is rural and its residents live in **mud houses with solid roofs**.

Key Figures

	Households (HH)	Individuals	Avg HH Size
Current residents	5,000	35,000	7.0
IDPs	200	1,400	7.0
Returnees	4,800	33,600	7.0

Size of settlement	5,047,423 sq m
Average area per person	144 sq m
Altitude	543 m

HH Arrivals in the Last Six Months



Displacement

This large informal settlement is situated nearly 20km from Jalalabad city. The land is owned by the Government of Afghanistan and residents do not pay rent. The settlement hosts IDPs from other districts in Nangarhar province and returnees from Pakistan, all of whom are from Pashtun communities.

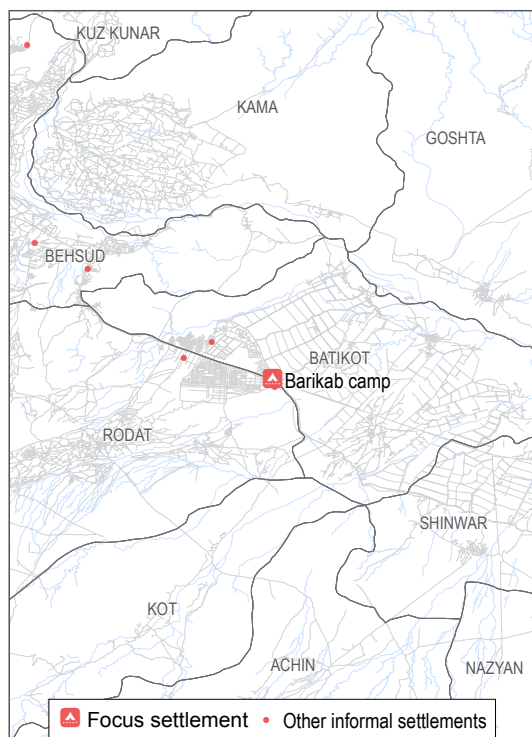
The largest influx of residents established the site in 1992, when 3,000 households moved from the F.A.T.A. region of Pakistan. In 2008, 1,600 households from Peshawar, Pakistan joined the site. The settlement remained stable until 2016 when 200 IDP households from across Nangarhar and 100 returnee households, mostly from Mardan and Peshawar, entered the settlement.

Despite a lack of drinking water, health services and education facilities, all residents reportedly plan to stay in the settlement as they feel they have nowhere else to go.

Previous Areas of Residence



Location Map



Informal Settlement Map

Lat. N 34.29641 Long. E 70.67842

