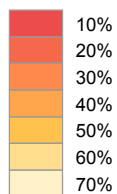




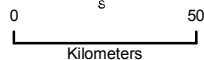
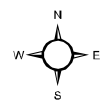
Number of Refugees Living in Informal Settlements (by subdistrict)



Percentage of children vaccinated against Polio* (by subdistrict)



* as reported by the households during the assessment



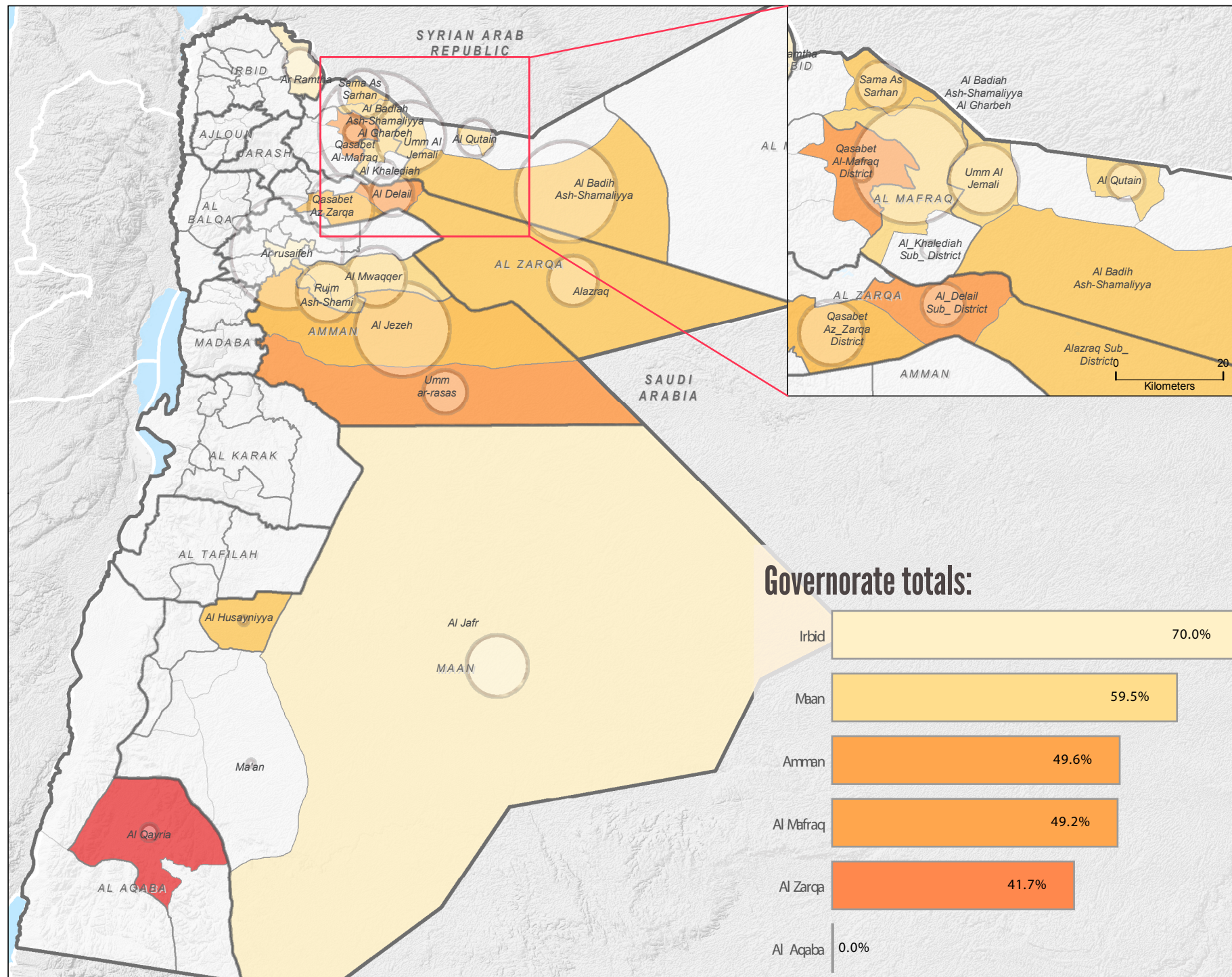
Thematic Data: REACH - April and June 2014
Administrative boundaries: UNOCHA
Background Imagery: USGS

Projection: GCS WGS 1984

File: REACH_JOR_ISPOLIO_04AUG2014_A4_EN

Contact : reach.mapping@impact-initiatives.org

Note: Data, designations and boundaries contained on this map are not warranted to be error-free and do not imply acceptance by the REACH partners, associates or donors mentioned on this map.



Governorate totals:

