
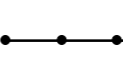






Camp Infrastructure

-  Delineation
-  Fence
-  Entrance
-  Camp Management
-  Water Tank
-  Borehole

GPS Coordinates of Camp Location:
Longitude: 44° 1' 19.214" E (44.01667)
Latitude: 33° 17' 54.773" N (33.29855)

Thematic Data: 09/2016 - REACH
Administrative boundaries: GADM
Background imagery: DigitalGlobe - WV3 - 28/06/2016
Projection: WGS 1984 UTM Zone 38N
Contact : iraq@reach-initiative.org
File: IRQ_Map_IDP_AlAmal_2Feb2017

Note: Data, designations and boundaries contained on this map are not warranted to be error-free and do not imply acceptance by the REACH partners, associated, donors mentioned on this map.