



















# IRAQ - Diyala Governorate - Alwand 1 Camp

## General Infrastructure - Updated 29 August 2018

### Camp Infrastructure

- Fence
-  Block
-  Health
-  Office
-  Education
-  Child Friendly Space
-  Community Area
-  WASH Facility
-  Service
-  Storage
-  Entrance
-  Camp Management
-  Community Area
-  Latrine
-  Water Tank (15)
-  Mosque
-  Generator
-  Storage
-  Electrical Pole

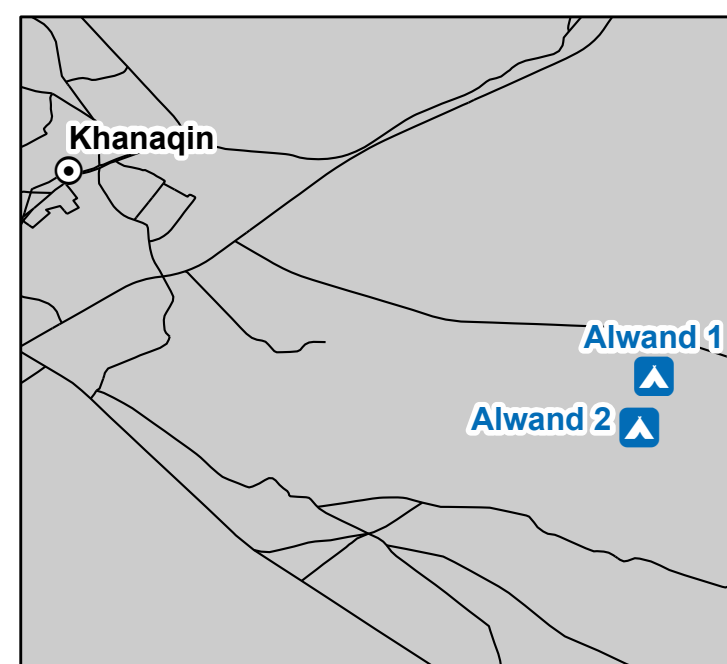
**GPS Coordinates of Camp Location**  
Longitude: 45° 27' 8.526" E  
(45.452368)  
Latitude: 34° 19' 36.247" N  
(34.326735)

Thematic Data: 29/8/2018 - REACH  
Administrative boundaries: GADM

Satellite Imagery: WorldView-2 from  
25/04/2018  
Copyright: ©2018, DigitalGlobe  
Source: US Department of State,  
Humanitarian Information Unit, NextView  
License

Projection:  
Contact : [iraq@reach-initiative.org](mailto:iraq@reach-initiative.org)  
File:  
IRQ\_Map\_IDP\_Alwand1\_19Sep2018

Note: Data, designations and boundaries  
contained on this map are not warranted to be  
error-free and do not imply acceptance by the  
REACH partners, associates or donors  
mentioned on this map.



### Surrounding Camp Area

