



# Somalia - Luuq






## Hara Weyne - Settlement Facilities (August 2014)

For Humanitarian Relief Purposes Only  
Production date : 19 September 2014



### Schools

-  Primary school
-  Adults









### Water points

-  Other Piped System
-  Protected Well-without Hand Pump
-  Tank and Tap
-  Water Kiosk
-  Water Trucking Distribution Point

### Latrine

-  Household latrine
-  Communal latrine

### Facilities

-  Community centre
-  Garbage collection point
-  Health Facility
-  Kiosk
-  Market
-  Mosque
-  Assessed IDP settlement
-  Shelter (UNOSAT analysis June 2014)

Data sources:  
Facilities and IDP sections: REACH assessment  
Shelter Points: UNOSAT  
Admin level: OCHA COD  
Imagery Date (1): 14 June 2014  
WorldView-2/DigitalGlobe  
Coordinate System: GCS WGS 1984  
File: REACH\_SOM\_Map\_SomaliaDisplacementCrisis\_Luuq\_Harawayne\_Facilities\_06Nov2014\_A3

Contact : reach.mapping@impact-initiatives.org

### Funded by



Humanitarian Aid  
and Civil Protection



Note: Data, designations and boundaries contained on this map are not warranted to be error-free and do not imply acceptance by the REACH partners, associated, donors mentioned on this map. For Humanitarian purposes only.

3°48'15"N  
3°48'20"N

**REACH**  
An initiative of  
IMPACT Initiatives  
ACTED and UNOSAT