

















-  Community\_Centre
-  Garbage\_collection\_point
-  Health\_Facility
-  Kiosk
-  Market
-  Primary
-  Secondary
-  Household
-  Communal
-  Burkad
-  Protected Well-Hand Pump
-  Protected Well-without Hand Pump
-  Unprotected Well
-  Water Kiosk
-  HH assessed
-  IDP settlement

Data sources:  
Facilities and IDP sections: REACH assesment  
Admin level: OCHA COD  
Image: 20.08.2013 ASTRIUM Services  
Coordinate System: GCS WGS 1984  
Filer: SOM\_Kismayo\_IDP\_12mars2014\_A3  
Contact : reach.mapping@impact-initiatives.org  
Note: Data, designations and boundaries contained on this map are not warranted to error-free and do not imply acceptance by the REACH partners, associated, donors mentioned on this map. For Humanitarian purposes only.

