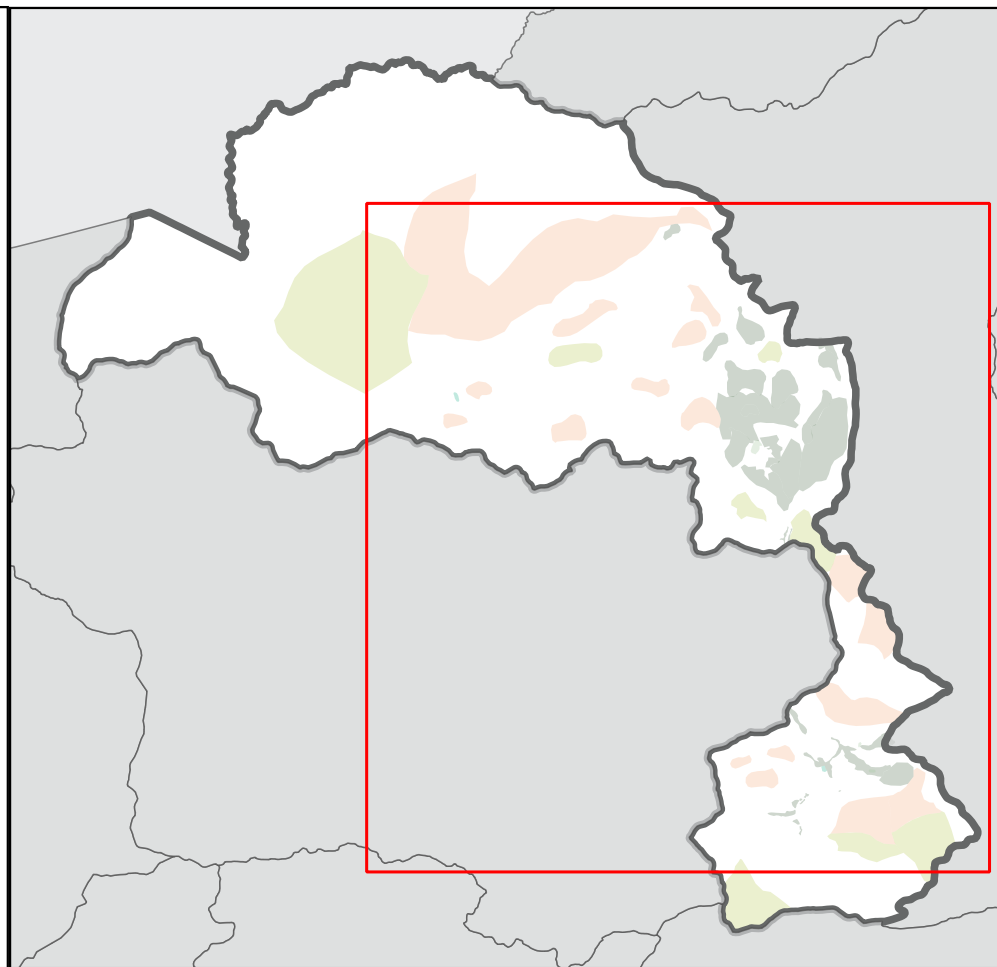
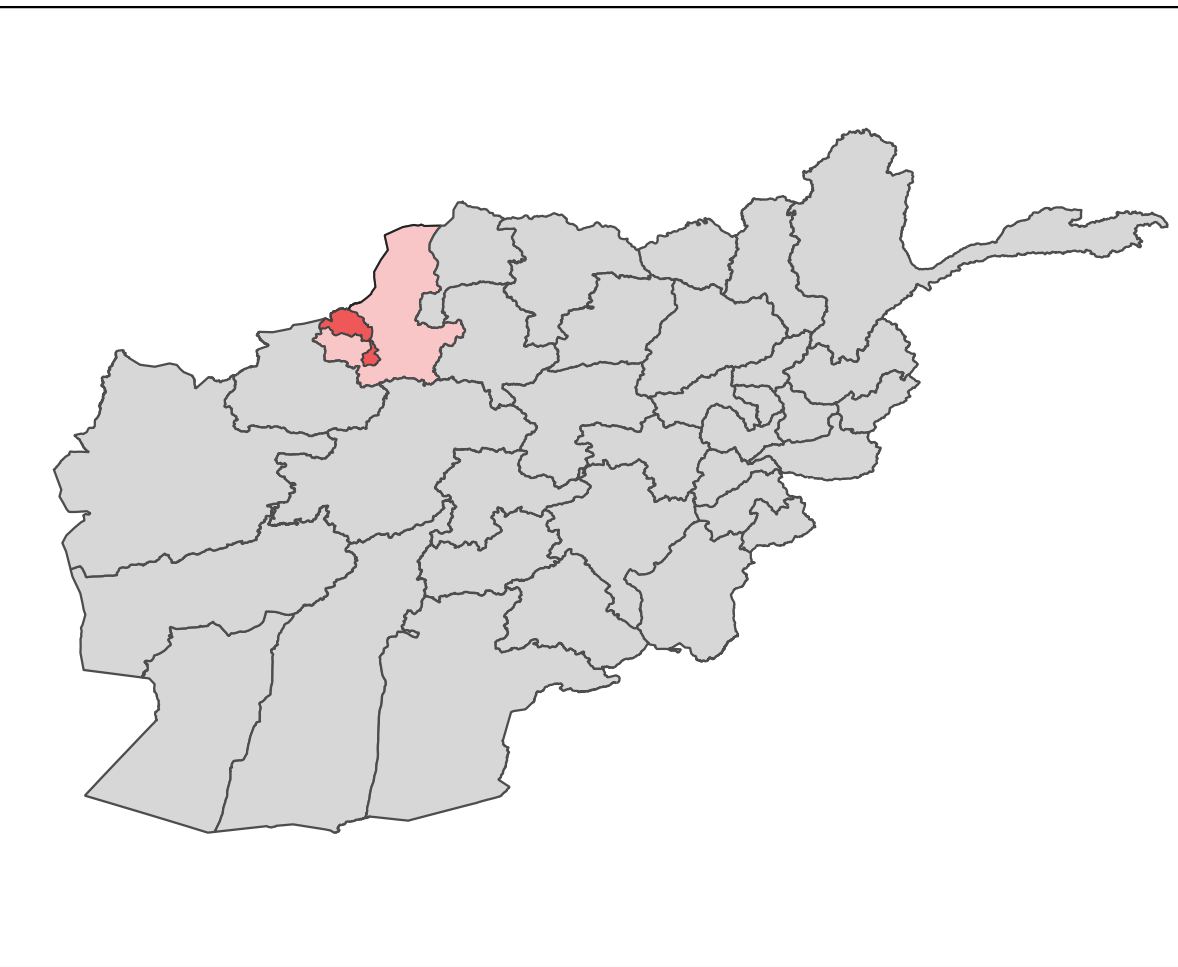
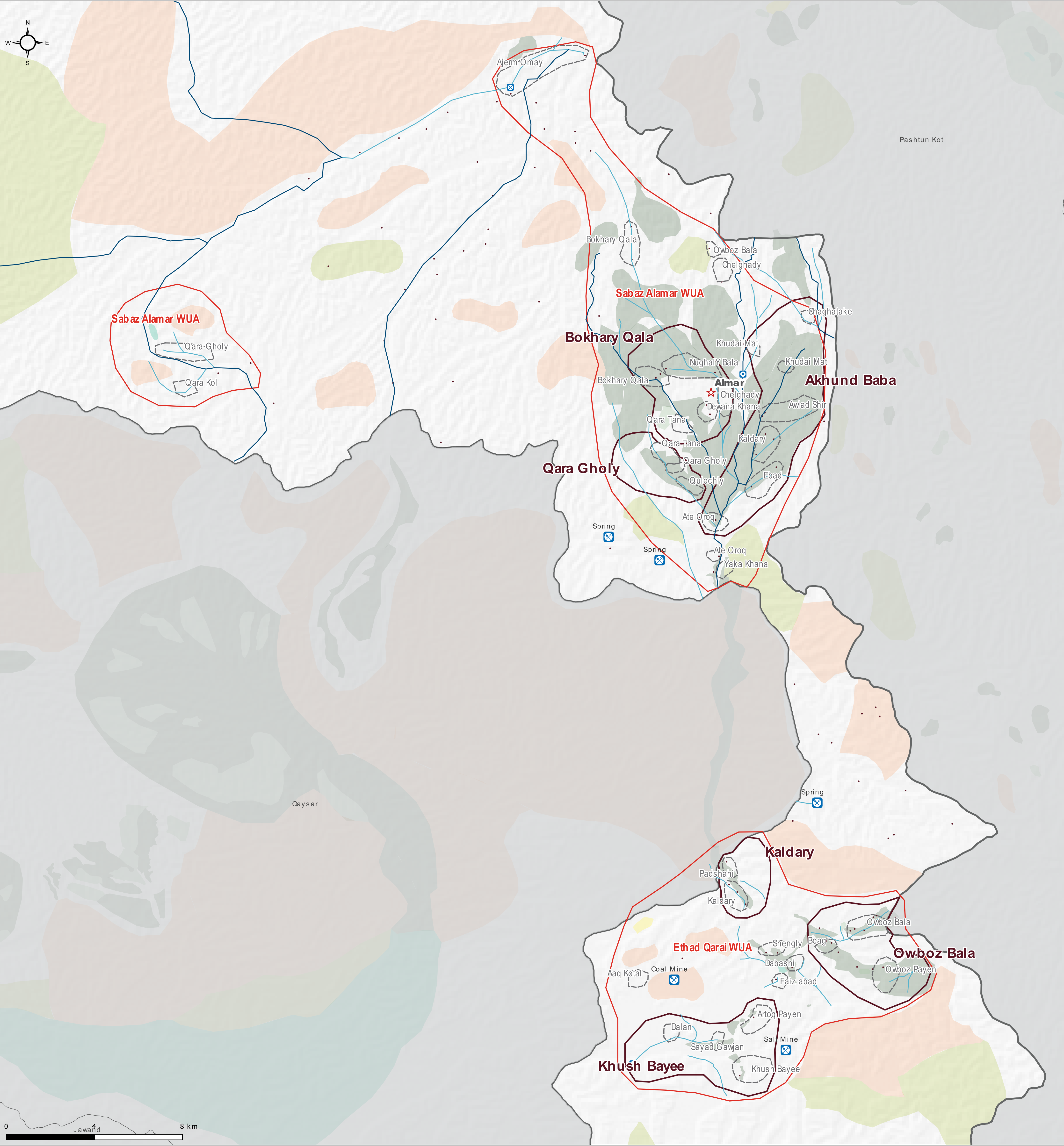


Afghanistan - Faryab Province - Almar District

Water Management Structure

For humanitarian purpose only
Production date: 14 June 2020



Water Management

- Water User Association
- Mirabashi area
- Mirab Area
- Chakbashi area
- District center
- Canal gates
- Mines
- Settlements

Boundaries

- District boundary
- District of interest

Mirabashi: Water manager for rivers, their associated canals, and the irrigations systems derived from them.
Mirab: Water manager for all irrigation systems linked to a specific canal and the areas those systems provide water to.
Chackbashi: Water manager for irrigation systems for a village or collection of villages.

Land type

- Horticulture
- Irrigated
- Rainfed
- Natural Pasture Land
- Natural Tree Forest
- Pistachio Forest
- Lake

Hydrology

- Canal
- Flood Canal
- Small River

File name: AGORA_AFG_Map_WUA_Faryab_Almar

Data Sources:
Admin Boundaries: AGCHO
WM layers: AGORA
Coordinate System: WGS 84
Contact: reach.mapping@impact-initiatives.org

Note: Data, designations and boundaries contained on this map are not warranted to be error-free and do not imply acceptance by the AGORA partners, associated, donors mentioned on this map.

Funded by



Implemented by

