





Camp Infrastructure

-  Camp Delineation
-  Entrance
-  Camp Management
-  Water Filtration System
-  Generator

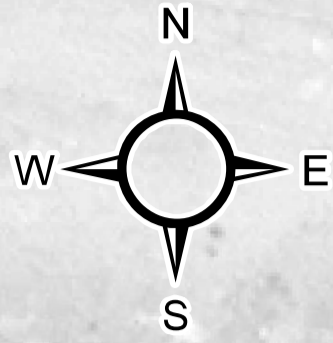
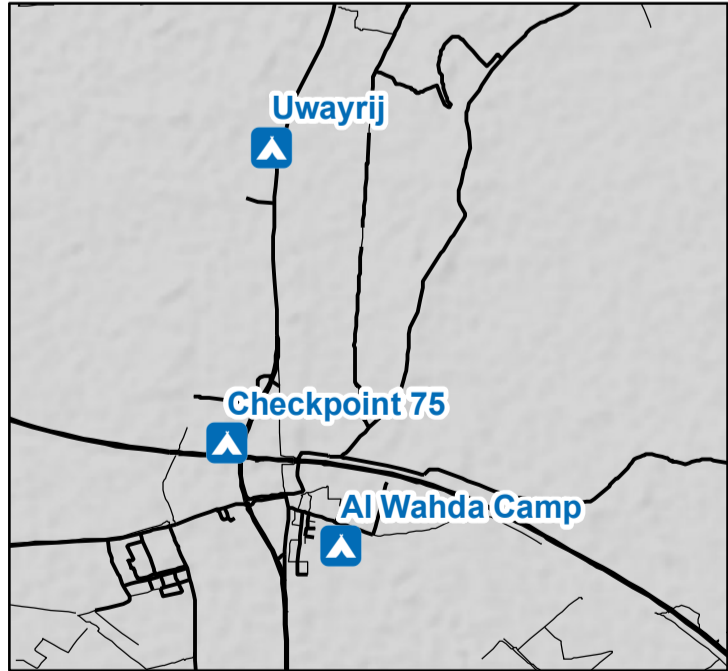
**GPS Coordinates
of Camp Location**
Longitude :44° 21' 50.655" E
(44.364071)
Latitude: 33° 10' 18.008" N
(33.171669)

Thematic Data: 13/02/2018 - REACH
Administrative boundaries: GADM

Satellite Imagery: WorldView-2 from
13/10/2017
Copyright: DigitalGlobe
Source: US Department of State,
Humanitarian Information Unit,
NextView License

Projection: WGS 1984 UTM Zone 38N
Contact : iraq@reach-initiative.org
File: IRQ_Map_IDP_Uwayrij_15Feb2018

Note: Data, designations and boundaries
contained on this map are not warranted to be
error-free and do not imply acceptance by the
REACH partners, associates or donors
mentioned on this map.



Water
Filtration
System

Government

Scale: 1:800

0 50 100 Meters