













Wash Facilities



-  Water point
-  Shower
-  Latrine
-  Garbage point
-  Laundry


Other Facilities

-  Ngo
-  Community center
-  School
-  Grinding mill
-  Market

-  Church
-  Gate

Site Structure

-  UNMISS
-  Site block

 Schweizerische Eidgenossenschaft
Confédération suisse
Confederazione Svizzera
Confederaziun svizra

Swiss Agency for Development
and Cooperation SDC



Sources: Administrative boundaries: OCHA; Camp boundaries: ACTED, REACH; Camp facilities: ACTED, REACH; Settlements: OCHA;
Satellite image:
WorldView-2 from 22 December 2016
Copyright: DigitalGlobe, Inc
Source: US Department of State, Humanitarian Information Unit, NextView License
Coordinate System: GCS WGS 1984
File: REACH_SSD_Map_Juba_Camp_PoC1ReferenceMap_May2017

Note: Data, designations and boundaries contained on this map are not warranted to be error-free and do not imply acceptance by the REACH partners, associates, donors or any other stakeholder mentioned on this map.