

IDP Hosting Site Baseline Assessment Comparative Overview

YEMEN: Al Bayda, Al Jawf
SEPTEMBER - OCTOBER 2017

Cover image: Harat Al-Masna'a, Giles Clarke for UNOCHA, 2017

<https://ocha.smugmug.com/Countries/Yemen/YEMEN-MEDIA-SELECTS/i-fg23wmQ/A>

About REACH Initiative

REACH facilitates the development of information tools and products that enhance the capacity of aid actors to make evidence-based decisions in emergency, recovery and development contexts. All REACH activities are conducted through inter-agency aid coordination mechanisms.

For more information, you can write to our in-country office: yemen@reach-initiative.org. You can view all our reports, maps and factsheets on our resource centre: reachresourcecentre.info, visit our website at reach-initiative.org, and follow us [@REACH_info](https://twitter.com/REACH_info).

Contents

Introduction and Methodology	4
Definitions	5
Summary	7
Map 1: Assessed IDP hosting sites, per district	8
Map 2: Population of assessed IDP hosting sites, per district	9
Map 3: IDP hosting sites under management in Al Bayda governorate, per district	10
Map 4: IDP hosting sites under management in Al Jawf governorate, per district	11
Comparative analysis of needs severity, per site	12
Map 5: Severity of needs in IDP hosting sites in Al Bayda governorate, per district	13
Al Bayda Governorate	14
Map 6: Severity of needs in IDP hosting sites in Al Jawf governorate, per district	15
Al Jawf Governorate	16
Annex 1 - Scoring matrix for comparative analysis of needs	19
Annex 2 - Classifications used for comparative analysis	21
Annex 3 - Questionnaire	22

Introduction

The IDP Hosting Site Baseline Assessment aims to support targeting and response planning by humanitarian stakeholders, including authorities, UN agencies, local and international non-governmental organisations (NGOs). It provides a baseline of key multi-sectoral indicators across IDP hosting sites in 22 governorates, based on data collected through interviews with key informants in each site. The baseline assessment will help to inform the site management support which will be offered to the local authorities and humanitarian actors in charge of IDP hosting sites, as well as the support which will be offered to IDPs to establish self-governance, community participation and communication processes within IDP hosting sites.

The IDP Hosting Site Baseline Assessment is organised and supported by the Shelter / NFI / CCCM Cluster coordination team and cluster partners engaged in the activity. The data collection for the baseline assessment has been carried out by the International Organisation for Migration (IOM) in 18 governorates and the office of the United Nations High Commissioner for Refugees (UNHCR) in 4 governorates.

Once the baseline of current sites is finalised, its updates will be carried out every six months to cover newly established sites. Monitoring of the sites identified through the baseline and its updates will be carried out continuously. The information generated over time through monitoring data collection will provide an indication of structural and sectoral changes in the conditions of the sites.

REACH supports the Shelter / NFI / CCCM Cluster in data analysis and output production. A core set of products created as a result of the data collection exercises includes:

1. Summary report - Overview of key indicators and comparative analysis of sites to identify those in most urgent need;
2. Site Profiles - Produced for each site with relevant sectoral information;
3. Site Maps - Maps showing site location and characteristics.

This report presents findings from two governorates - Al Bayda and Al Jawf - based on data collected between September and October 2017 by IOM during the third stage of the baseline assessment.

Methodology

The assessment has been conducted across 22 governorates, in IDP hosting sites of five or more IDP households, where assistance and protection services can be delivered collectively. To identify sites, TFPM Area Assessments¹ and a Cluster site list have been used. Sites on the list have been visited by enumerators and included in the assessment if they hosted five or more IDP households. The assessment covers both rural and urban settings and aims to assess every IDP hosting site in Yemen. However, new sites are being identified, while some settlements do not exist anymore. Therefore, findings refer to identified sites, with new sites being added into or removed from later data collection rounds.

Data has been collected through interviews with one to five key informants in each site. Key informants included site managers, members of site committee, sheikhs, mosque imams, community leaders or in the absence of any formal leaders – randomly chosen IDP households, who answered on behalf of all households in the site. Consequently, findings reflect the informed perspectives of these key informants and should be considered only indicative. However, the estimates provided by the informants offer a reliable indication of the situation within the settlements.

¹ The Task Force for Population Movement (TFPM), co-led by IOM and UNHCR is a Technical Working Group of the Yemen Protection Cluster. The TFPM implements an information management tool that gathers data on the status and location of displaced persons across Yemen. <http://www.globaldtm.info/category/middle-east-and-north-africa/yemen/>

Definitions

For the purpose of data collection, the Yemen Shelter / NFI / CCCM Cluster identifies each concentration of displaced population according to the following categories:

- **Location** – a populated place in the smallest geographical division: a neighbourhood in urban area and a village in rural area.
- **Site** – a location inhabited by five or more households regardless of its accommodation and shelter type. In cases of multiple housing units hosting five or more households each, having the same shelter type and sharing one basic service unit, a single data collection form shall be applied. Basic service units include latrines, water points or cooking facilities.
- **Individual settlement** – a population concentration hosting less than five households within one location (see above). Individual settlements are not included in this exercise.

Displacement sites are divided into two categories:

- **Collective Centre** – a displacement site in a pre-existing physical structure, either public/communal (e.g. public buildings, schools) or private buildings (e.g. factories, private houses) inhabited by five or more IDP households;
- **Spontaneous Settlement** - groups of tented or other types of housing units inhabited by five or more IDP households, established by the IDPs themselves or by non-experienced actors on land they have no legal claim to. The IDPs intend to stay in this settlement for an extended period of time.

The following type and status of shelter structures present in displacement sites has been agreed:

- **Makeshift shelter** - typically built from waste and temporary materials (tarpaulins, cardboard, blankets, metal sheeting, tarps, etc.);
- **Emergency shelter** - a portable shelter with a cover and a structure;
- **Finished building** - a building which is completed (with walls and roof) and composite of all building components (windows, doors, plumbing, etc.);
- **Unfinished building** - a building which has more than its frame, but is still missing elements (i.e. doors, windows, lighting, plumbing, walls, etc.);
- **Skeleton** - a building which has a solid frame (concrete, steel, etc.) but no other elements;
- **Open air** - no structure present.

Other definitions:

- **Unhygienic facilities** – Facilities that are not sanitary and do not respect minimum standards of cleanliness or that may cause disease.
- **Functioning facilities** – Facilities that continue to fulfil the purpose for which they were constructed or provided.
- **Private (site, services or facilities)** – Site belonging to, controlled by or for the use of one particular person, group of people or commercial company only and not owned by or connected with the government. Services or facilities provided by a particular person, group of people or commercial company.
- **Public (site, services or facilities)** – Site belonging to, controlled by or for the use of the entire population rather than a particular individual/group. Services or facilities provided by the government.

Summary

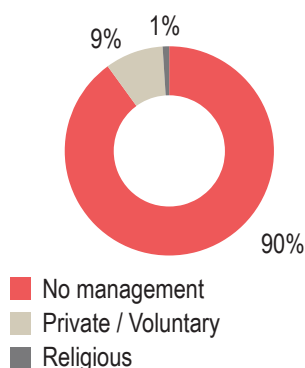
The findings presented below are indicative of all assessed sites in two governorates (Al Bayda, Al Jawf). Percentage figures are calculated on the basis of all sites assessed across the two governorates, unless stated otherwise.

Overview

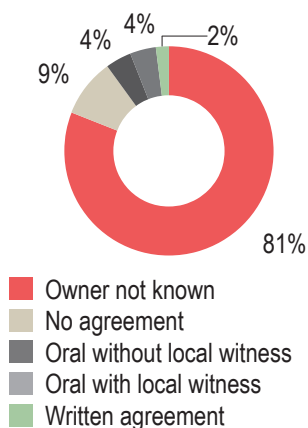
# assessed IDP hosting sites:	94
- Collective centers	44
- Spontaneous settlements	50
# individuals in assessed sites	11,642
# households in assessed sites	1,928

Key findings

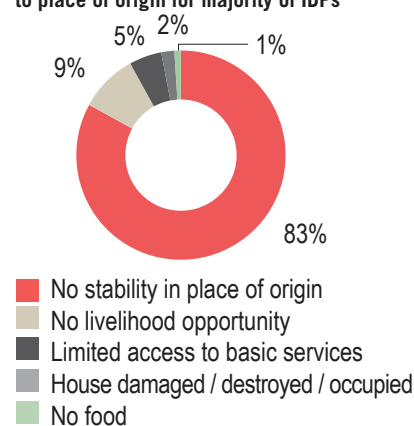
Site management type



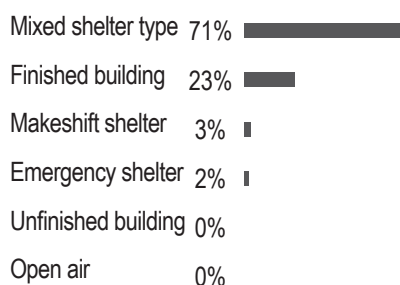
Rent agreement



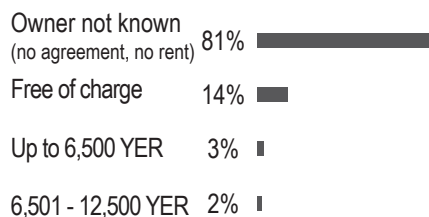
Reasons for not returning to place of origin for majority of IDPs



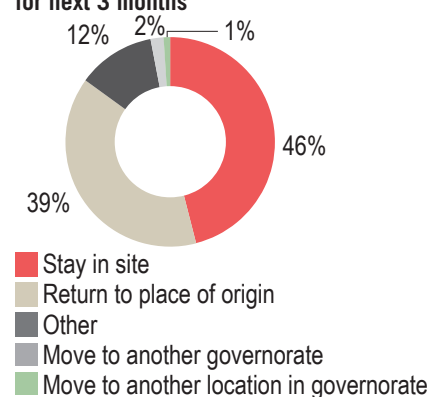
Shelter typology



Rent payment



Most common intentions for next 3 months



Concerns present in the sites, per governorate

Al Bayda Al Jawf

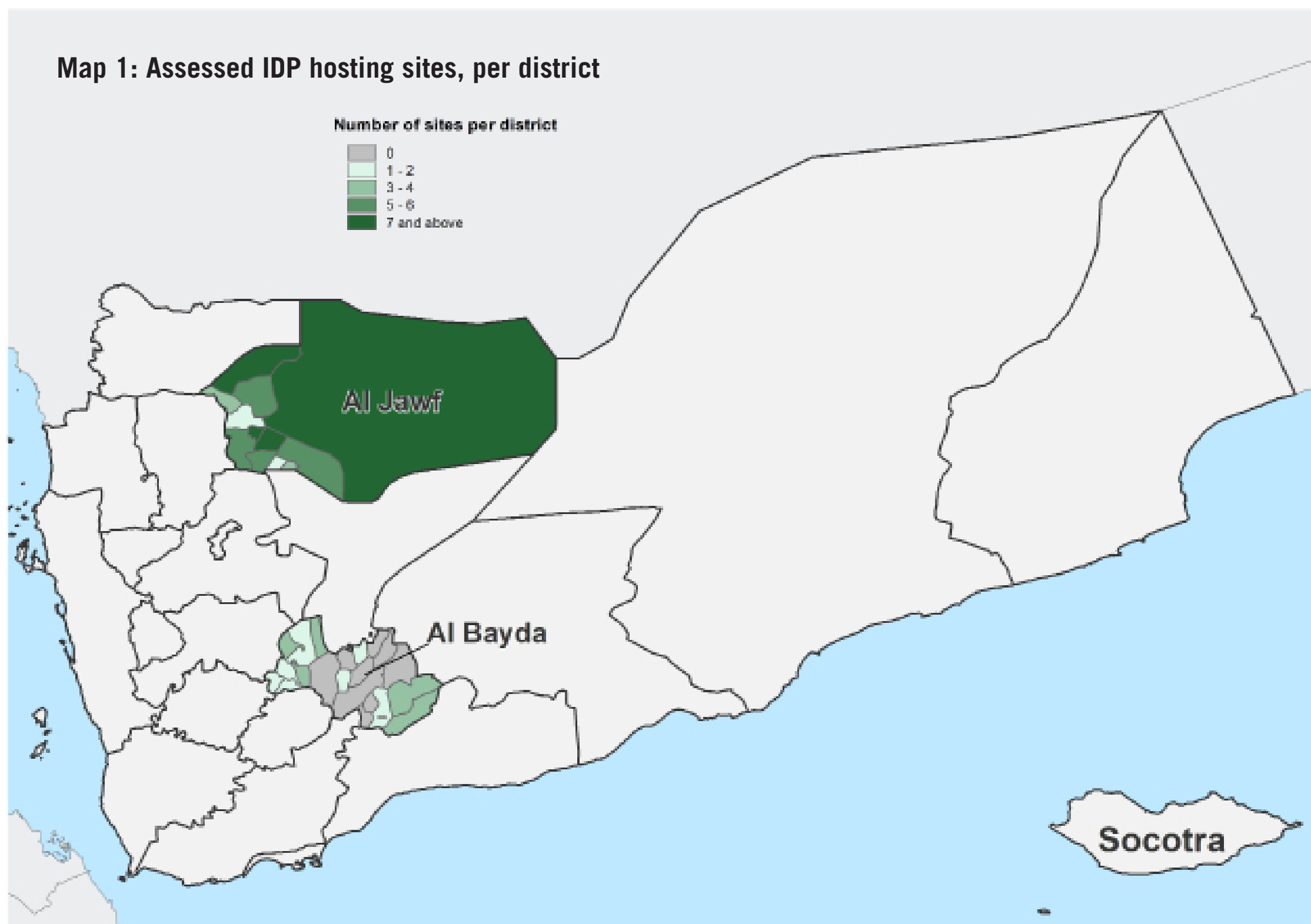

	Al Bayda	Al Jawf
total number of sites	19	75
# collective centres	16	28
# spontaneous settlement	3	47
% of sites with no management	53%	100%
% of sites with IDPs in open air or makeshift/emergency shelter	26%	80%
% of sites reporting water shortages	84%	81%
% of sites with no latrines	68%	75%
% of sites with no showers	37%	81%
% of sites with poor wiring or no electricity	95%	96%
% of sites with not separated family spaces	11%	17%
% of sites with mine risk reported	53%	11%
% of sites with no primary healthcare provider	95%	99%
% of sites where majority of IDPs do not eat 3 meals a day	37%	29%

Scale:



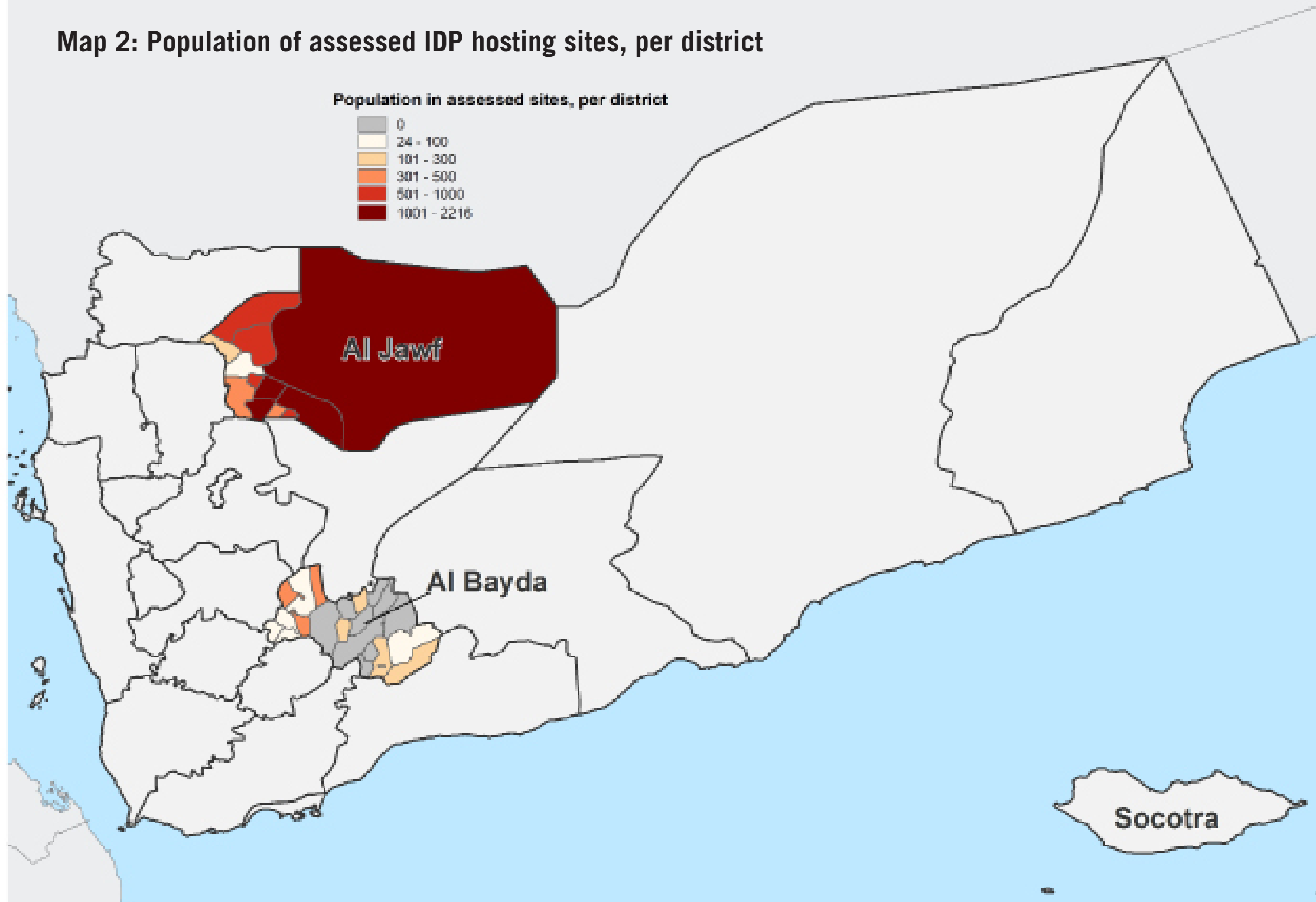

Map 1: Assessed IDP hosting sites, per district

Number of sites per district

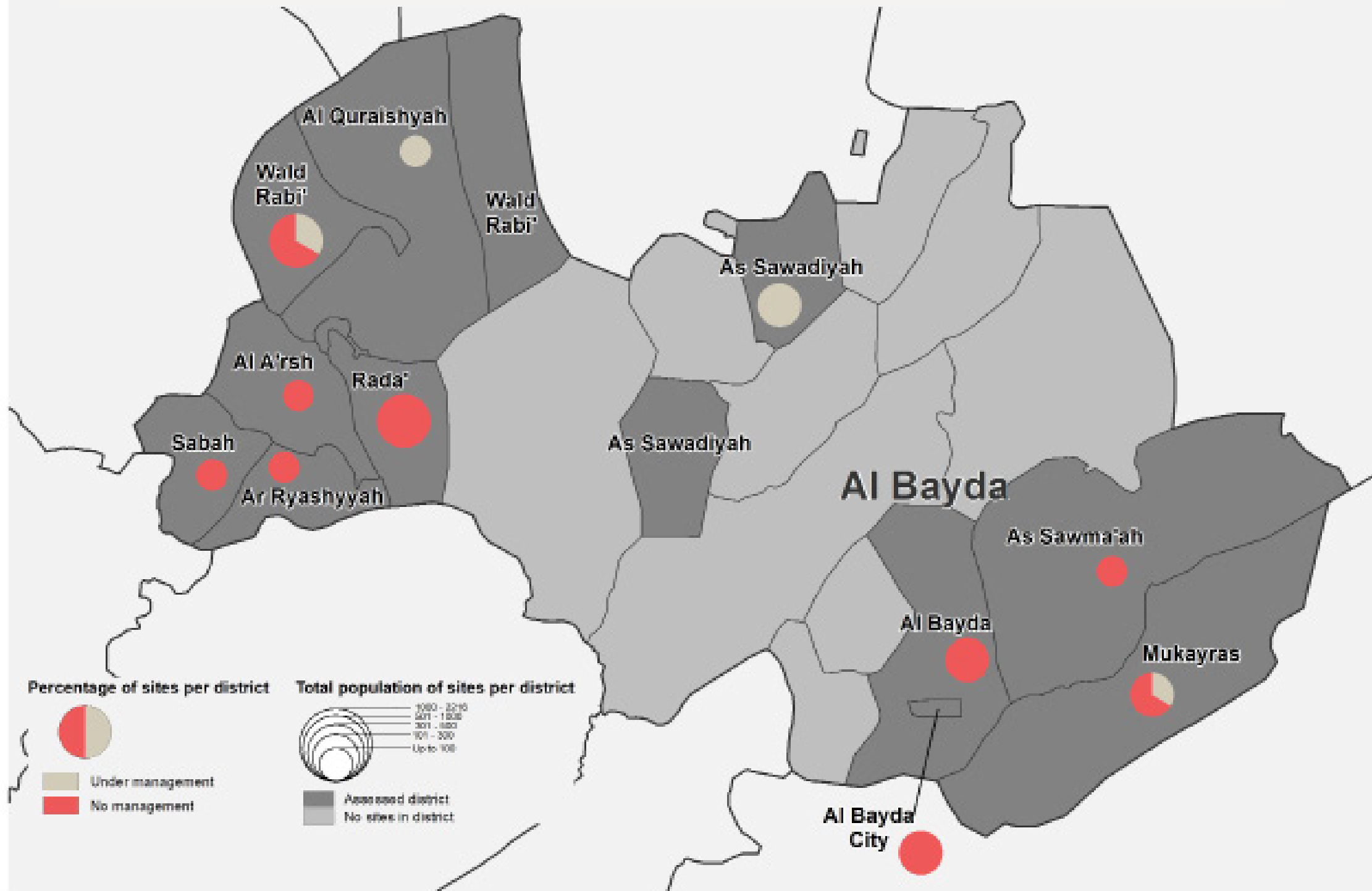


Map 2: Population of assessed IDP hosting sites, per district

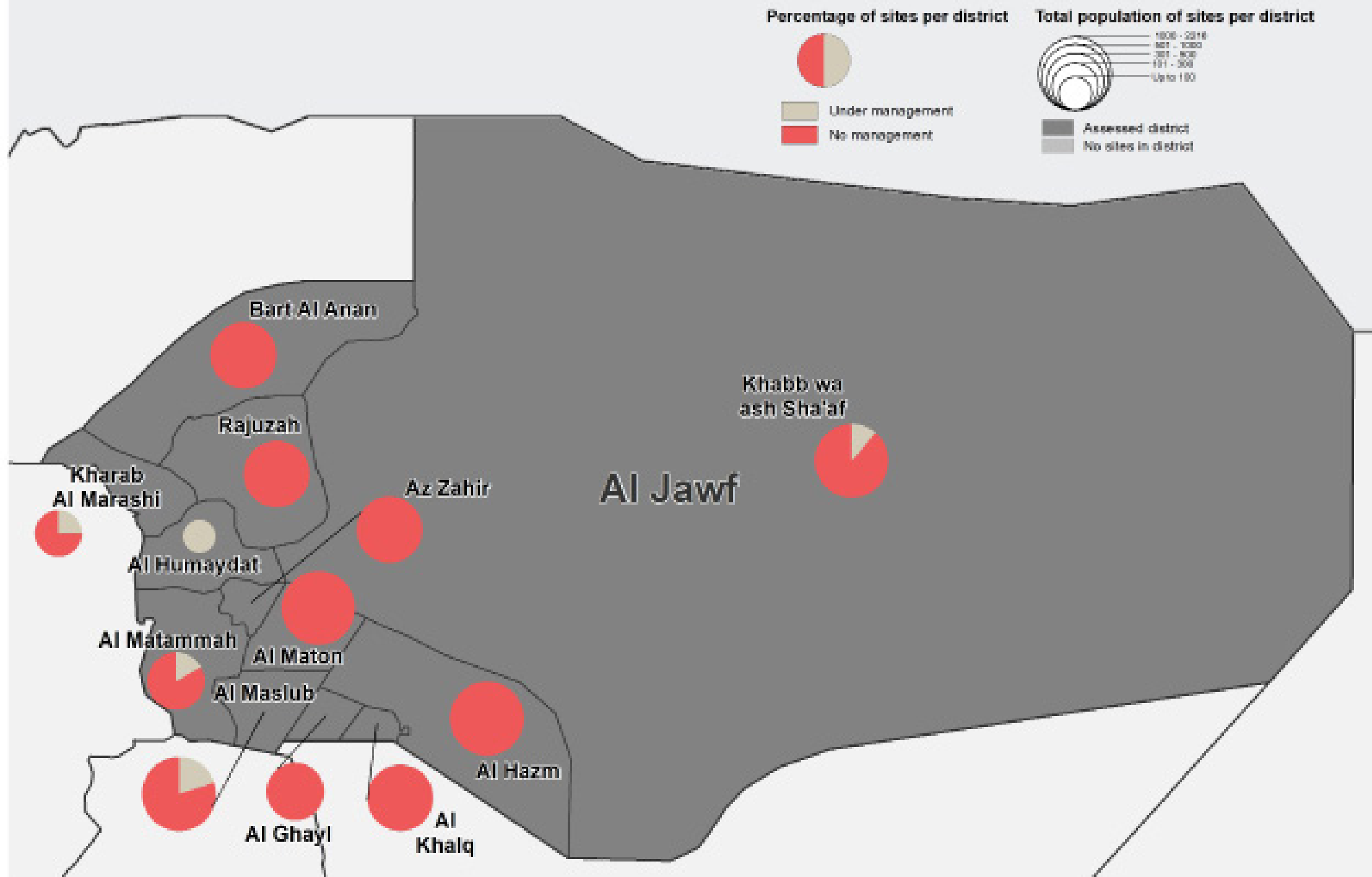
Population in assessed sites, per district



Map 3: IDP hosting sites under management in Al Bayda governorate, per district



Map 4: IDP hosting sites under management in Al Jawf governorate, per district



Comparative analysis of needs severity, per site

Al Bayda, Al Jawf

The comparative analysis of severity of needs in IDP Hosting Sites aims to support humanitarian actors in prioritisation of sites from the most critical and in need to the least.

Severity of needs should be compared only between sites for a given sector and not between sectors. The method of scoring is presented in the scoring Matrix (Annex 1).

Overview of needs severity is presented on maps organised by geographic area, followed by the tables with comparative analysis of needs severity per site organised by governorate. For each governorates sites are sorted by district, and within district by final priority score.

The detail information about population, facilities and needs in each site can be found in *IDP Hosting Site Baseline Assessment - Site Profiles* factsheet, published as separate document.

Legend:

Severity of needs

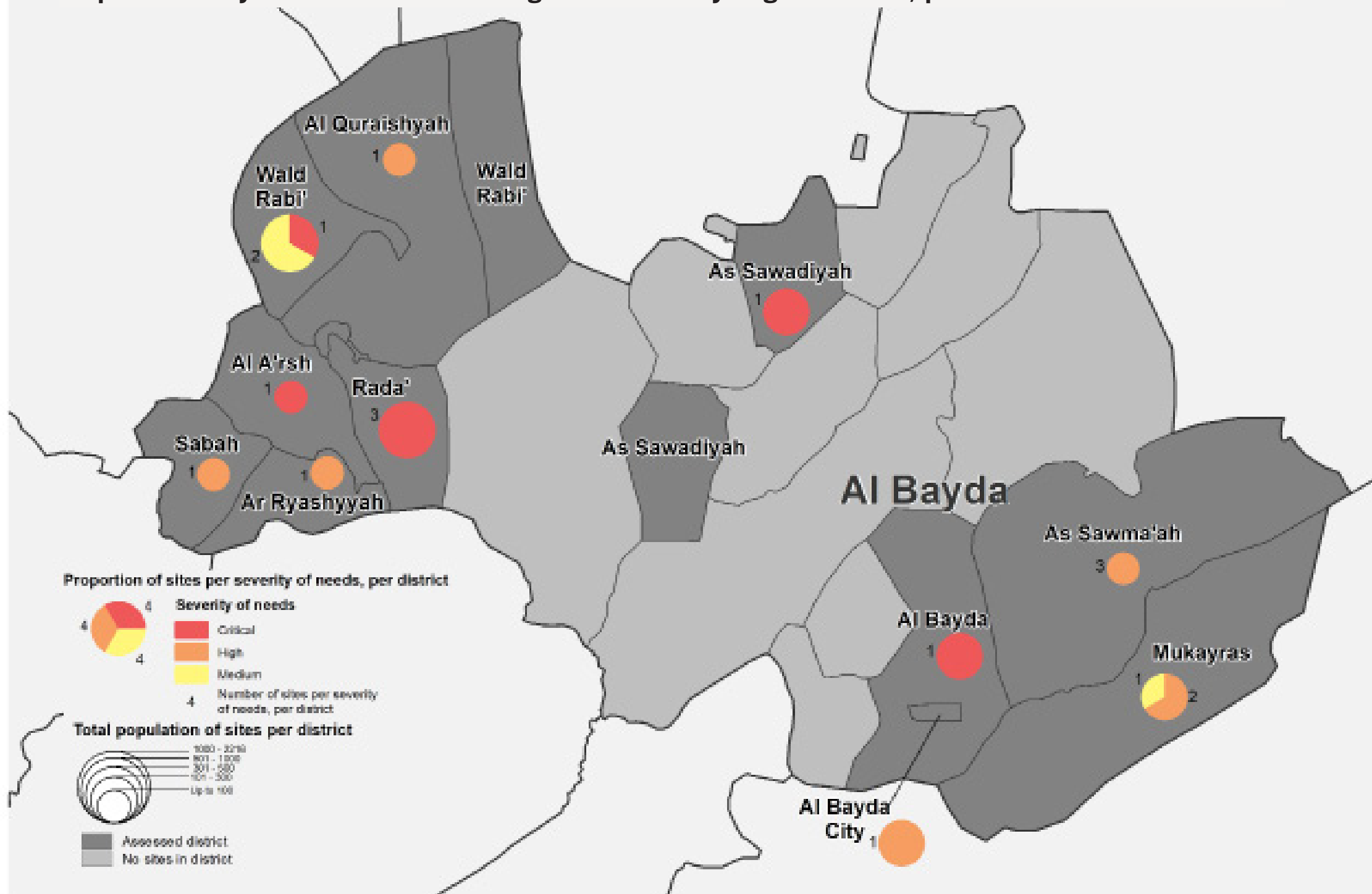
Critical	●
High	●
Medium	●
Low or none	●

CC = Collective Centre
SS = Spontaneous Settlement

Note: Full dataset with indicators used for this analysis is available on request from CCCM/ Shelter Cluster.

Contact: coord.yemen@sheltercluster.org or depcoord.yemen@sheltercluster.org

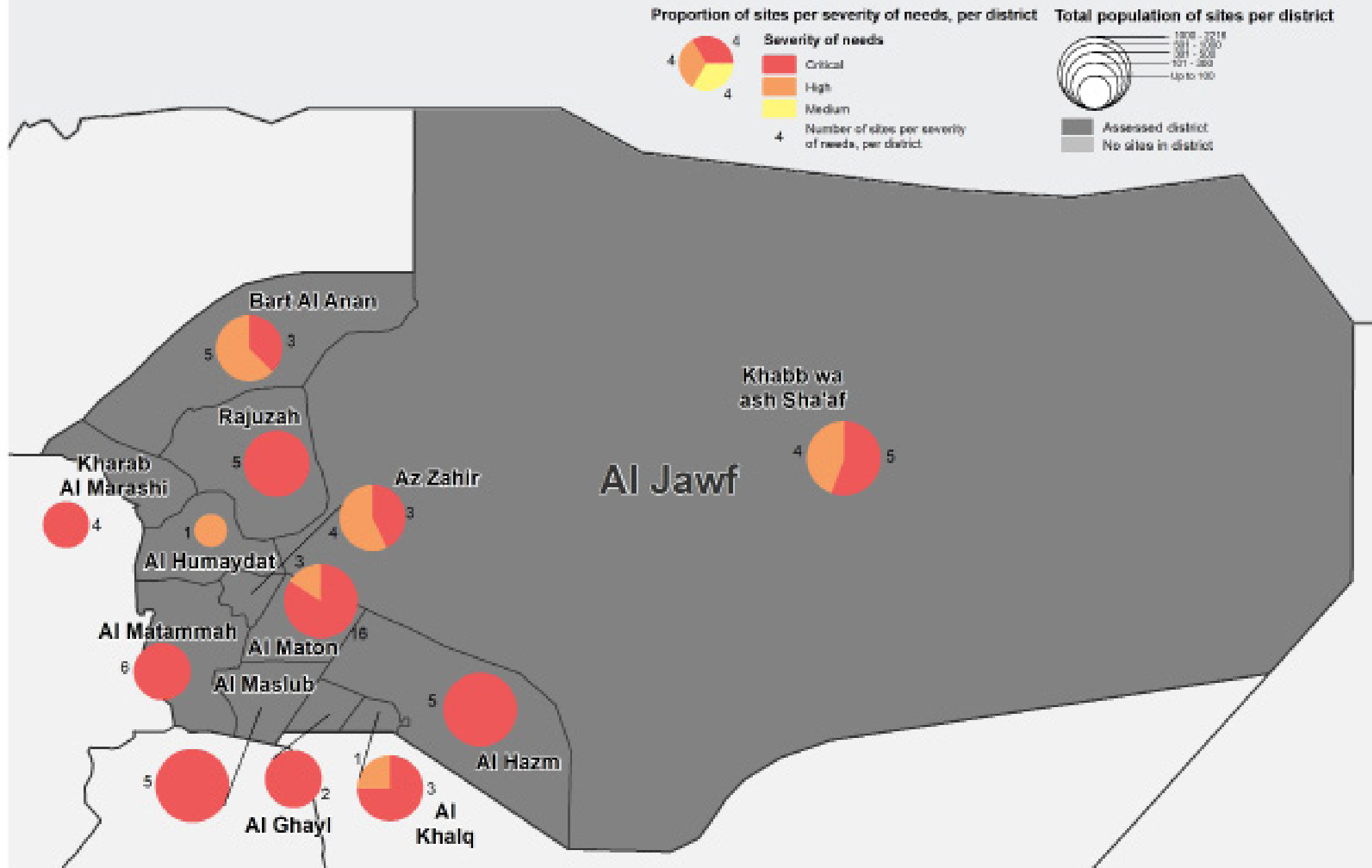
Map 5: Severity of needs in IDP hosting sites in Al Bayda governorate, per district



Al Bayda Governorate

Site ID	District	Site Name	Site type	Population	Camp Management	Shelter & NFI	Water Access	Sanitation	Health	Food Security	Education	Protection	SITE PRIORITY
YE1416-685	Al A'rsh	Al-Musalla	CC	41	●	●	●	●	●	●	●	●	●
YE1410-688	Al Bayda	Jahri	SS	217	●	●	●	●	●	●	●	●	●
YE1409-723	Al Bayda City	Center F	CC	174	●	●	●	●	●	●	●	●	●
YE1414-691	Al Quraishyah	Al-Zoub	CC	56	●	●	●	●	●	●	●	●	●
YE1418-695	Ar Ryashyyah	Al-Ghaol	CC	24	●	●	●	●	●	●	●	●	●
YE1411-690	As Sawadiyah	Al-Jamae Al-Cabeer	CC	235	●	●	●	●	●	●	●	●	●
YE1404-686	As Sawma'ah	Al Al-Qaisi	CC	23	●	●	●	●	●	●	●	●	●
YE1404-687	As Sawma'ah	Al-Aqlah	CC	19	●	●	●	●	●	●	●	●	●
YE1404-699	As Sawma'ah	Vocational Institute	CC	28	●	●	●	●	●	●	●	●	●
YE1408-694	Mukayras	Areeb	CC	134	●	●	●	●	●	●	●	●	●
YE1408-692	Mukayras	Dharwah	CC	70	●	●	●	●	●	●	●	●	●
YE1408-697	Mukayras	Al Mansour	CC	82	●	●	●	●	●	●	●	●	●
YE1413-698	Rada'	Al-Salam Neighbourhood	SS	89	●	●	●	●	●	●	●	●	●
YE1413-700	Rada'	Mahwa Al-Mahamsheen	SS	130	●	●	●	●	●	●	●	●	●
YE1413-702	Rada'	No name	CC	134	●	●	●	●	●	●	●	●	●
YE1417-701	Sabah	No name	CC	28	●	●	●	●	●	●	●	●	●
YE1415-696	Wald Rabi'	Yaklla	CC	293	●	●	●	●	●	●	●	●	●
YE1415-689	Wald Rabi'	Al-Wehdah School	CC	80	●	●	●	●	●	●	●	●	●
YE1415-693	Wald Rabi'	Health Facility	CC	25	●	●	●	●	●	●	●	●	●

Map 6: Severity of needs in IDP hosting sites in Al Jawf governorate, per district



Al Jawf Governorate

Site ID	District	Site Name	Site type	Population	Camp Management	Shelter & NFI	Water Access	Sanitation	Health	Food Security	Education	Protection	SITE PRIORITY
YE1608-708	Al Ghayl	Al-Beda'ah	SS	140	●	●	●	●	●	●	●	●	●
YE1608-711	Al Ghayl	Salm	CC	349	●	●	●	●	●	●	●	●	●
YE1605-712	Al Hazm	Al-Arq	SS	122	●	●	●	●	●	●	●	●	●
YE1605-710	Al Hazm	Al-Geshabah	SS	131	●	●	●	●	●	●	●	●	●
YE1605-709	Al Hazm	Al-Jarr	CC	436	●	●	●	●	●	●	●	●	●
YE1605-714	Al Hazm	Al-Mohmsheen	SS	195	●	●	●	●	●	●	●	●	●
YE1605-713	Al Hazm	Al-Saleel	SS	338	●	●	●	●	●	●	●	●	●
YE1602-777	Al Humaydat	Al-Salal	CC	46	●	●	●	●	●	●	●	●	●
YE1609-743	Al Khalq	Al-Jeel & Al-Njah Schools	CC	96	●	●	●	●	●	●	●	●	●
YE1609-745	Al Khalq	Al-Khalq	CC	141	●	●	●	●	●	●	●	●	●
YE1609-744	Al Khalq	Al-Zlaq Al-Hijah	SS	137	●	●	●	●	●	●	●	●	●
YE1609-746	Al Khalq	Al-Rawedh	CC	163	●	●	●	●	●	●	●	●	●
YE1607-747	Al Maslub	Al-Mahraq	SS	73	●	●	●	●	●	●	●	●	●
YE1607-748	Al Maslub	Al-Masajed	SS	204	●	●	●	●	●	●	●	●	●
YE1607-750	Al Maslub	Al-Zaghnah	SS	355	●	●	●	●	●	●	●	●	●
YE1607-751	Al Maslub	Malaha	SS	286	●	●	●	●	●	●	●	●	●
YE1607-749	Al Maslub	Roufah	SS	100	●	●	●	●	●	●	●	●	●
YE1603-765	Al Matammah	Al-Awaned	SS	53	●	●	●	●	●	●	●	●	●
YE1603-764	Al Matammah	Al-Baraha	SS	54	●	●	●	●	●	●	●	●	●
YE1603-763	Al Matammah	Al-Dhaen	SS	53	●	●	●	●	●	●	●	●	●
YE1603-766	Al Matammah	Al-Mensaf	SS	70	●	●	●	●	●	●	●	●	●
YE1603-767	Al Matammah	Bin Abdullah	SS	46	●	●	●	●	●	●	●	●	●
YE1603-776	Al Matammah	Wadi Sareerah	SS	78	●	●	●	●	●	●	●	●	●
YE1606-729	Al Maton	Al-Adleen	SS	114	●	●	●	●	●	●	●	●	●
YE1606-730	Al Maton	Al-Batten	SS	132	●	●	●	●	●	●	●	●	●
YE1606-731	Al Maton	Al-Haijah	SS	49	●	●	●	●	●	●	●	●	●
YE1606-732	Al Maton	Al-Mahazeem	SS	61	●	●	●	●	●	●	●	●	●

Al Jawf Governorate

Site ID	District	Site Name	Site type	Population	Camp Management	Shelter & NFI	Water Access	Sanitation	Health	Food Security	Education	Protection	SITE PRIORITY
YE1606-727	Al Maton	Al-Maqam	CC	68									
YE1606-735	Al Maton	Al-Mehzam	SS	66									
YE1606-734	Al Maton	Al-Mehzam Al-A'ala	CC	122									
YE1606-728	Al Maton	Al-Mohsen	SS	99									
YE1606-736	Al Maton	Al-Qasabah	SS	105									
YE1606-737	Al Maton	Al-Qawasemah	SS	54									
YE1606-739	Al Maton	Al-Sarhat Al-Olya	SS	185									
YE1606-742	Al Maton	Al-Shannah	SS	102									
YE1606-738	Al Maton	Assaleel	SS	276									
YE1606-740	Al Maton	Bin Shehab	SS	89									
YE1606-741	Al Maton	Farsha	SS	131									
YE1606-726	Al Maton	Mehzam Al-Harrashef	SS	122									
YE1606-733	Al Maton	Al-Mahraq	CC	207									
YE1606-725	Al Maton	Beer Jeryban	SS	55									
YE1606-724	Al Maton	Hessn Al Qarshan	SS	179									
YE1604-755	Az Zahir	Al-Hadhenah	CC	70									
YE1604-757	Az Zahir	Al-Oqdah	CC	62									
YE1604-752	Az Zahir	Sooq Dea'am	CC	74									
YE1604-756	Az Zahir	Al-Abassyah	CC	66									
YE1604-753	Az Zahir	Al-Badea'	SS	81									
YE1604-754	Az Zahir	Al-Mabna	CC	67									
YE1604-758	Az Zahir	Al-Marfadh Al-Aala	CC	95									
YE1610-722	Bart Al Anan	Al-Jnah	CC	73									
YE1610-716	Bart Al Anan	Al-Qaa'	CC	75									
YE1610-717	Bart Al Anan	Ber Haban	CC	117									
YE1610-715	Bart Al Anan	Al-Darb Al-Aswad	CC	48									
YE1610-720	Bart Al Anan	Azzafaq	CC	87									

Al Jawf Governorate

Site ID	District	Site Name	Site type	Population	Camp Management	Shelter & NFI	Water Access	Sanitation	Health	Food Security	Education	Protection	SITE PRIORITY
YE1610-718	Bart Al Anan	Dhabeebah	CC	84									
YE1610-719	Bart Al Anan	Tayssan	CC	166									
YE1610-721	Bart Al Anan	Zafq Al-Aaydh	CC	45									
YE1601-771	Khabb wa ash Sha'af	Al-Ba'ssos	SS	272									
YE1601-772	Khabb wa ash Sha'af	Al-Dahl	SS	53									
YE1601-773	Khabb wa ash Sha'af	Al-Feradh	SS	206									
YE1601-769	Khabb wa ash Sha'af	Wadi Maqar	SS	281									
YE1601-768	Khabb wa ash Sha'af	Zareeb	SS	340									
YE1601-778	Khabb wa ash Sha'af	Al-Areen	SS	247									
YE1601-770	Khabb wa ash Sha'af	Al-Jebalah	SS	157									
YE1601-775	Khabb wa ash Sha'af	Al-Mahjel	SS	171									
YE1601-774	Khabb wa ash Sha'af	Al-Meshraq	SS	77									
YE1612-759	Kharab Al Marashi	Al-Melhat	SS	109									
YE1612-761	Kharab Al Marashi	Al-Mranh	SS	72									
YE1612-762	Kharab Al Marashi	Al-Neel Al-Anan	SS	64									
YE1612-760	Kharab Al Marashi	Magam Dhi Nwas	SS	46									
YE1611-706	Rajuzah	Al-Anabi	CC	141									
YE1611-703	Rajuzah	Al-Khabwah	CC	118									
YE1611-704	Rajuzah	Mahwaj	CC	84									
YE1611-707	Rajuzah	Swass Bin Nassar	CC	120									
YE1611-705	Rajuzah	Vocational Institute	CC	110									

Annex 1 - Scoring matrix for comparative analysis of needs

Sector	Indicator	Value	Weight	Calculation	Final Grade
Site Management	Presence of site management	Yes No	0 2	Total score / Max score	>=0.85 -> 4 (black) >=0.50 -> 3 (red) >=0.25 -> 2 (yellow) >=0 -> 1 (green)
	Site management committee established	Yes No	0 1		
	Method of gathering population figures	By Counting By Estimation Not collected	0 0.5 1		
Shelter & NFI	IDPs living in open air	No Yes	0 3	Total score / Max score	>=0.60 -> 4 (black) >=0.30 -> 3 (red) >=0.15 -> 2 (yellow) >=0 -> 1 (green)
	IDPs living in emergency or makeshift shelter	No Yes	0 2		
	Issues present in finished or/and unfinished buildings (See Annex 2)	No Yes	0 2		
	Risk of eviction reported	No Yes	0 1		
	Number of NFI items reported as needed	None 1 to 4 item types 4 or more item types	0 1 2		
	Electricity access issues (no access or poor wiring)	No Yes	0 1		
Health	Primary healthcare provision	Government, NGO/UN, Private charity/group Voluntary (organised by IDPs or hosts) IDPs are paying No provider	0 1 1 2	Total score / Max score	>=0.65 -> 4 (black) >=0.50 -> 3 (red) >=0.30 -> 2 (yellow) >=0 -> 1 (green)
	Primary healthcare provision for pregnant/lactating women	Government, NGO/UN, Private charity/group Voluntary (organised by IDPs or hosts) IDPs are paying No provider	0 1 1 2		
	Doctor/nurse visiting site	Yes No	0 1		
	Outbreak of diarrhoea reported	No Yes	0 1		
Food Security	Majority of site residents eat 3 meals a day	Yes No	0 2	Total score / Max score	>=0.80 -> 4 (black) >=0.60 -> 3 (red) >=0.40 -> 2 (yellow) >=0 -> 1 (green)
	Coping Strategy Index (See Annex 2 for CSI calculation)	None Low score Medium score High score	0 1 2 3		
Water Access	Access to water in the site (See Annex 2 for full description)	Little to no problem Intermittent access problem Affordability problem Status problem Access problem	0 1 2 2 3	N/A	>=0.75 -> 4 (black) >=0.50 -> 3 (red) >=0.25 -> 2 (yellow) >=0 -> 1 (green)
	Main water source used for drinking and household purposes (see Annex 2 for water source classification)	Improved water source Unimproved water source	0 1		
Sanitation & Waste Removal	Access to bathing facilities	Everyone has access More than half of the population has access Half or less of the population has access	0 1 2	Total score / Max score	>=0.70 -> 4 (black) >=0.30 -> 3 (red) >=0.15 -> 2 (yellow) >=0 -> 1 (green)
	Access to functioning latrines	Everyone has access More than half of the population has access Half or less of the population has access	0 1 2		
	Presence of garbage	Present in few areas or not at all Present in some or most areas	0 1		
	Presence of sewage/wastewater	Present once or twice, or not at all Present most of all the time	0 1		

Sector	Indicator	Value	Weight	Calculation	Final Grade
Education	Access to primary school	At the site By 60 min on foot (there and back) Not at all	0 0.5 1	Total score / Max score	= 1 -> 4 (black) ≥0.60 -> 3 (red) ≥0.30 -> 2 (yellow) ≥0 -> 1 (green)
	Boys under 15 y getting primary education	All / Nearly all / Majority Few / Nearly none / None / Unknown	0 1		
	Girls under 15 y getting primary education	All / Nearly all / Majority Few / Nearly none / None / Unknown	0 1		
Protection	Ratio of vulnerable groups in population	≥0% ≥5% ≥10% ≥20% ≥30%	0 0.5 1 2 3	Total score / Max score	≥0.60 -> 4 (black) ≥0.40 -> 3 (red) ≥0.20 -> 2 (yellow) ≥0 -> 1 (green)
	Family room separation	Distinctly Separated Temporary/Curtain No Separation	0 1 2		
	Security of tenure	Written Agreement Oral with or without Witnesses No Lease Agreement	0 0.5 1		
	Ratio of available women's showers	≥50% ≥25% ≥0%	0 0.5 1		
	Ratio of available women's toilets	≥50% ≥25% ≥0%	0 0.5 1		
	Child labour	No Before Displacement After Displacement Before and After Displacement	0 0.5 0.5 1		
	Begging	No Before Displacement After Displacement Before and After Displacement	0 0.5 0.5 1		
	Mine / UXO hazard reported	No Yes	0 2		

Site priority score

Calculation	Final Grade	Site Priority	Symbol
Sum of grade from each of sector (1 - 4) divided by maximum total grade (32)	≥0.75	Critical	●
	≥0.60 and < 0.75	High	●
	≥0.45 - 0.60	Medium	●
	<0.45	Low	●

Annex 2 - Classifications used for comparative analysis

Water Source Classification

Improved Water Sources	Unimproved Water Sources
Piped water into dwelling / compound	Illegal connection to piped network
Piped water connected to a public tap	Unprotected dug well / spring
Collection directly from borehole	Unprotected rain water harvesting tank
Protected dug well / spring	Water trucking
Protected rain water harvesting tank	Surface water
Bottled water	

Coping Strategy Index

Coping strategies	Weight
Rely on less expensive or less preferred foods	1
Borrow food or rely on help from friends or relatives	2
Purchase food on credit	2
Send household members to beg	4
Reduce number of meals eaten in a day	2
Skip entire days without eating	4
Sell or exchange personal goods for food	0
Going to look for work outside	0
Nothing	0
KI doesn't know	0

CSI scoring adapted for Comparative Analysis of Needs

CSI	CSI classification for Analysis	Score for Comparative Analysis
7 to 10	High Score	3
3 to 6	Medium Score	2
1 to 2	Low Score	1
0	None	0

Issues present in finished and unfinished buildings

Broken windows Unhygienic washing/bathing facility Lack of lighting Not secure Not enough space Leaking roof Lack of heating Lack of privacy Presence of vectors (rats/cockroaches) Damp

Annex 3 - Questionnaire



CCCM IDP Hosting Site Assessment Baseline Questionnaire

Version 21 May 2017

0.	Core information and Population figures											
0.1	Round (#)					0.2	Date of Survey					
0.3	Name of Enumerator					0.4	Enumerator Gender (M / F)	<input type="radio"/>	M	<input type="radio"/>	F	
0.5	(Enumerator to answer) In which Governorate is this CC or SS located ?											
0.6	(Enumerator to answer) In which District is this CC or SS located ?											
0.7	What Location is this CC or SS in? (Select from list)											
0.8	If the location is not in the list, specify new location	Nearest Location from the list						New location in Arabic				
		New Location in English										
0.9	Name of Site					0.10	When was the site first occupied? (MM-yyyy)					
0.11	Total Number of Households in Site as a whole											
0.12	Methodology used to get the population figure (Please select one answer)	<input type="radio"/> Counting (registration, head count, habitation count, beneficiaries list, etc.)					<input type="radio"/> Estimation (Key informant, Drive through/walk through, Flow monitoring, etc.)					
0.13	(Enumerator to answer) Please give the number in each age and gender group for all members of this site			Less than One Year	1-4 Years	5-17 Years	18-60 Years	Above 60 Years	Total individual			
	Male											
	Female											
0.14	How many of the following individuals do you have in this site? (Provide number)	Children heading a household (0-17 years old)				Females heading a household (18-59)				Elderly heading a household (over 60 years old)		
	Unaccompanied or separated children					Pregnant or lactating women/girls				Persons with chronic illness		
	Persons with mental health disabilities					Persons with physical disabilities or conflict-related injuries						
1.	Site Profile											
1.1	Who manages this CC or SS ?	<input type="radio"/> Private/Voluntary					<input type="radio"/> Humanitarian/NGO/UN			<input type="radio"/> Government/Local Authorities		
		<input type="radio"/> Religious					<input type="radio"/> Other			<input type="radio"/> None		
1.2	Name of Site Management/Authority											
1.3	Site Management Committee structure established	<input type="radio"/> Yes		<input type="radio"/> No (Go to Q1.5)								
1.4	If Yes, provide Site Manager's name and phone number	Name					Phone Number					
1.5	How many IDPs household in this site stay in the following shelter conditions? (Provide % based on information from K1 and check if sum up to 100%)	Open Air				%		If > 0% go to Q1.6 If > 0% go to Q1.7				
	Emergency shelter			%								
	Makeshift shelter (tarpaulins, cardboard, skeleton/unfinished building (no walls, roof)			%								
	Finished buildings			%								
	Total	100		%								
1.6	(Enumerator to answer) For skeleton/unfinished building, indicate type of issues present (Tick all that apply)	<input type="checkbox"/> Broken windows		<input type="checkbox"/> Unhygienic washing facilities		<input type="checkbox"/> Lack of lighting		<input type="checkbox"/> Not secure		<input type="checkbox"/> Not enough space		<input type="checkbox"/> Damp
		<input type="checkbox"/> Leaking roof		<input type="checkbox"/> Lack of heating		<input type="checkbox"/> Lack of privacy		<input type="checkbox"/> Presence of vectors (rats/cockroaches)		<input type="checkbox"/> Other (Please specify)		
1.7	(Enumerator to answer) If finished building, indicate type of issues present (Tick all that apply)	<input type="checkbox"/> Broken windows		<input type="checkbox"/> Unhygienic washing facilities		<input type="checkbox"/> Lack of lighting		<input type="checkbox"/> Not secure		<input type="checkbox"/> Not enough space		<input type="checkbox"/> Damp
		<input type="checkbox"/> Leaking roof		<input type="checkbox"/> Lack of heating		<input type="checkbox"/> Lack of privacy		<input type="checkbox"/> Presence of vectors (rats/cockroaches)		<input type="checkbox"/> Other (Please specify)		
1.8	Are any friction between IDPs and host community?	<input type="radio"/> Yes					<input type="radio"/> No (If no, go to Q1.9)					
	If Yes, what are the reasons of friction (Tick all that apply)	<input type="checkbox"/> Access to shelter		<input type="checkbox"/> Access to water		<input type="checkbox"/> Access to food		<input type="checkbox"/> Discrimination		<input type="checkbox"/> Other (Please specify)		
1.9	Are any friction among IDPs?	<input type="radio"/> Yes					<input type="radio"/> No (If no, go to Q1.10)					
	If Yes, what are the reasons of friction (Tick all that apply)	<input type="checkbox"/> Access to shelter		<input type="checkbox"/> Access to water		<input type="checkbox"/> Access to food		<input type="checkbox"/> Discrimination		<input type="checkbox"/> Other (Please specify)		
1.10	What is the most common intention for the next three months? (Please select one answer)	<input type="radio"/> Stay in site		<input type="radio"/> Return to place of origin		<input type="radio"/> Move to another district of the current Governorate		<input type="radio"/> Move to another Governorate		<input type="radio"/> Other (Please specify)		
1.11	Specify the district of origin for the MAJORITY of the IDPs in site.											
1.12	What is preventing the largest IDP group from returning to their place of origin? (Please select one answer)	<input type="radio"/> Limited access to basic services (health, water, etc.) in the area of origin		<input type="radio"/> No accessibility to the area of origin (example: broken infrastructure such as roads / bridges)		<input type="radio"/> No Food in area of origin		<input type="radio"/> No livelihood opportunity in area of origin				
		<input type="radio"/> No stability in the area of origin (insecurity, ongoing conflict)		<input type="radio"/> House damaged / destroyed / occupied by others		<input type="radio"/> No money for transport to area of origin						
2.	Physical conditions											
2.1	(Enumerator to answer) How are most family spaces separated? (i.e. Separated areas for men and women within the family unit) (Please select one answer)	<input type="radio"/> Distinctly separate rooms					<input type="radio"/> Curtain / other temporary divider			<input type="radio"/> Family spaces are not separated		
2.2	Overall, which of the following statements describes the risk of mines, unexploded ordinance, explosive remnants of war, etc.	<input type="radio"/> There is no risk of mines, UXOs, ERWs, etc.					<input type="radio"/> There is a risk of mines, UXOs, ERWs, etc.					
2.3	(Enumerator to answer) If access to electricity exists, what electrical concerns exist at this site?	<input type="radio"/> Low and uncovered electrical points					<input type="radio"/> Electrical points near water sources			<input type="radio"/> No concern		
		<input type="radio"/> Poor wiring, hanging out wiring					<input type="radio"/> No electricity in this site			<input type="radio"/> Other (Please specify)		

3 Land Tenure													
3.1	Who is the owner of the site? (Please select one answer)	<input type="radio"/> Private	<input type="radio"/> Public	<input type="radio"/> Organization / institution	<input type="radio"/> Owner not known (go to 3.5)								
3.2	(If owner is known) Does the owner possess proof of ownership (e.g. title document, purchase agreement, etc.)	<input type="radio"/> Yes	<input type="radio"/> No	<input type="radio"/> Do not know									
3.3	(If owner is known) Is there an agreement between the IDP residents and the owner?	<input type="radio"/> Yes, written agreement	<input type="radio"/> Yes, oral agreement without local witnesses	<input type="radio"/> Yes, oral agreement with local witnesses	<input type="radio"/> None								
3.4	(If owner is known) What rent arrangements have been made with the owner?	<input type="radio"/> Rent Payment	<input type="radio"/> No rent payment	<input type="radio"/> Other (please specify)									
	If rent is paid, what is the average cost of rent per family each month?	<input type="radio"/> up to 6.500 YR	<input type="radio"/> between 6.501 to YR 12.500 YR	<input type="radio"/> More than 12.500 YR									
3.5	Is there any risk of eviction or pressure on the IDPs to empty the CC or SS ?	<input type="radio"/> Yes	<input type="radio"/> No (Go to 4.1)										
	(If risk of eviction) Have the IDPs received a notice of eviction?	<input type="radio"/> Yes, written notice of eviction	<input type="radio"/> Yes, oral notice of eviction	<input type="radio"/> No notice of eviction									
4 Assistance and access to services													
4.1	How is food obtained ? (Tick all that apply)	<input type="checkbox"/> Distribution by authorities	<input type="checkbox"/> UN / NGO food distributions	<input type="checkbox"/> Bought by IDPs using personal cash / savings	<input type="checkbox"/> Home grown								
		<input type="checkbox"/> Bartered by IDP for other goods	<input type="checkbox"/> Donation from host community	<input type="checkbox"/> Private sector charity	<input type="checkbox"/> No food								
4.2	(If food distribution, donation or charity) When food was distributed last time:	<input type="radio"/> <=1 month	<input type="radio"/> >1 month and <=3 months	<input type="radio"/> >3 months ago	<input type="radio"/> Do not know								
	(If food distribution, donation or charity) List of the Organisations who assisted this site with food												
4.3	Do the majority of site residents eat three meals a day ?	<input type="radio"/> Yes	<input type="radio"/> No										
4.4	What do households do to cope when there is a food shortage? (Tick the most three frequent)	<input type="checkbox"/> Borrow food or rely on help from friends or relatives	<input type="checkbox"/> Reduce number of meals per day	<input type="checkbox"/> Rely on less expensive or less preferred foods	<input type="checkbox"/> Going to look for work outside	<input type="checkbox"/> Nothing	<input type="checkbox"/> Other (please specify)						
		<input type="checkbox"/> Skip meals for several consecutive days	<input type="checkbox"/> Sell or exchange personal goods for food	<input type="checkbox"/> Send household members to beg	<input type="checkbox"/> Purchase food on credit	<input type="checkbox"/> KI doesn't know							
4.5	Has Emergency Shelter material been distributed on this site ? (Tarpaulin, wooden poles, nails, etc.)	<input type="radio"/> Yes	<input type="radio"/> No										
	If yes, when Emergency Shelter was distributed last time?	<input type="radio"/> <=1 month	<input type="radio"/> >1 month and <=6 months	<input type="radio"/> >6 months ago	<input type="radio"/> Do not know								
	If yes List of the Organisations who distributed shelter materials in this site												
4.6	How are the NFIs and WASH items (blanket, mattress, plastic bucket, soap...) obtained ? (Tick all that apply)	<input type="checkbox"/> Distribution by authorities	<input type="checkbox"/> UN / NGO NFI distributions	<input type="checkbox"/> Bought by IDPs using personal cash / savings	<input type="checkbox"/> Private sector charity								
		<input type="checkbox"/> Bartered by IDP for other goods	<input type="checkbox"/> Donation from host community	<input type="checkbox"/> Other (Please specify)									
	(If NFI distribution, donation or charity) When NFI and WASH items were distributed last time?	<input type="radio"/> <=1 month	<input type="radio"/> >1 month and <=6 months	<input type="radio"/> >6 months ago	<input type="radio"/> Do not know								
	(If NFI distribution, donation or charity) List of the Organisations who distributed NFI and WASH items in this site												
4.7	What NFI and WASH items are the most needed in this site? (choose maximum of two)	<input type="checkbox"/> Blanket	<input type="checkbox"/> Water bucket/jerry can	<input type="checkbox"/> Soap	<input type="checkbox"/> Plastic sheet / tarpaulin								
		<input type="checkbox"/> Mattress	<input type="checkbox"/> Kitchen utensils	<input type="checkbox"/> Other (Please specify)	<input type="checkbox"/> None								
4.8	Which of the following services are available within the community / Settlement? (Tick all that apply)	<input type="checkbox"/> Food Market	<input type="checkbox"/> Civic documentation	<input type="checkbox"/> Primary School	<input type="checkbox"/> Petroleum								
		<input type="checkbox"/> Health Services	<input type="checkbox"/> Maternal/Child Services	<input type="checkbox"/> Nutrition services	<input type="checkbox"/> Electricity								
4.9	Which of the following services are available within 60 minutes (there and back) travel on foot? (Tick all that apply)	<input type="checkbox"/> Food Market	<input type="checkbox"/> Civic documentation	<input type="checkbox"/> Primary School	<input type="checkbox"/> Petroleum								
		<input type="checkbox"/> Health Services	<input type="checkbox"/> Maternal/Child Services	<input type="checkbox"/> Nutrition services	<input type="checkbox"/> Electricity								
5 Water and sanitation													
5.1	Which of the following statement describes best the access to water for the assessed community/site? (Please select one answer)	<input type="radio"/> Everyone/nearly everyone has enough water for their needs (little to no problem)	<input type="radio"/> Everyone/nearly everyone has problems accessing enough water for their needs (access problem)	<input type="radio"/> Only people who can afford it have enough water (affordability problem)	<input type="radio"/> There is enough water for hosts, but not for IDPs (status problem)	<input type="radio"/> The situation varies a lot: sometimes water access is easy, sometimes it is difficult (intermittent access problems)							
5.2	What are the main and secondary water sources used for drinking and household purposes by members of the community/site? (Please put number 1 to most commonly used source by majority, and a x next to all other secondary sources)	<input type="checkbox"/> Piped water into dwelling / compound	<input type="checkbox"/> Piped water connected to a public tap	<input type="checkbox"/> Illegal connection to piped network	<input type="checkbox"/> Collection directly from borehole								
		<input type="checkbox"/> Protected dug well / spring	<input type="checkbox"/> Unprotected well / spring	<input type="checkbox"/> Protected rain water harvesting tank	<input type="checkbox"/> Unprotected rain water harvesting tank								
		<input type="checkbox"/> Water trucking	<input type="checkbox"/> Bottled water	<input type="checkbox"/> Other (Please specify)									
5.3	Which statement would best describe this site with regards to access to functioning bathing facilities? (Please select one answer)	<input type="radio"/> Everyone has access to a bathing facility (100%)	<input type="radio"/> A minority of the population does not have access to a bathing facility (±15-30%)	<input type="radio"/> About half the population does not have access to a bathing facility (±50%)	<input type="radio"/> The majority of the population does not have access to a bathing facility (±75%)	<input type="radio"/> Nobody has access to a bathing facility (0%)							
5.3.1	Total number of showers in the site (Please ask KI, and confirm by observation. Put zero if no toilet and leave blank if not possible to calculate or not applicable)	# of mixed showers	# of showers for women	# of showers for men									
5.4	Which statement would best describe the site with regards to access to functioning latrine? Please select 1.	<input type="radio"/> Everyone has access to a toilet (100%)	<input type="radio"/> A minority of the population does not have access to a toilet (±15-30%)	<input type="radio"/> About half the population does not have access to a toilet (±50%)	<input type="radio"/> The majority of the population does not have access to a toilet (±75%)	<input type="radio"/> Nobody has access to a toilet (0%)							
5.4.1	Total number of toilets in the site. (Please ask KI, and confirm by observation. Put zero if no toilet and leave blank if not possible to calculate or not applicable)	# of mixed toilets	# of toilets for women	# of toilets for men									
5.5	(Enumerator to answer) Which statement would best describe the community/site you are assessing with regards to garbage management? (Select one)	<input type="radio"/> Most areas of the community/site are clean (without garbage laying around)	<input type="radio"/> 2. Most areas of the community/site have a few piles of garbage in the street	<input type="radio"/> 3. Most areas of the community/site have many piles of garbage everywhere in the street	<input type="radio"/> 4. Some areas are clean, some areas have piles of garbage laying around.								
5.6	(Enumerator to answer) Which statement would best describe the community/site you are assessing with regards to sewage/wastewater management? (Select one)	<input type="radio"/> 1. Most areas of the community do not have issues with sewage (no visible wastewater)	<input type="radio"/> 2. Most areas of the community have had issues with sewage once or twice (visible wastewater)	<input type="radio"/> 3. Most areas of the community have constant sewage problems (visible wastewater constantly)	<input type="radio"/> 4. Some areas do not have wastewater problems (never), while other areas do (sometimes or always)								

6 Education													
6.1	Proportion of boys under 15 years old getting primary education ? (Please select one answer)	<input type="radio"/>	All/ Nearly all boys	<input type="radio"/>	Majority of boys	<input type="radio"/>	Half	<input type="radio"/>	Few	<input type="radio"/>	None / Nearly none	<input type="radio"/>	Do not know
6.2	Proportion of girls under 15 years old getting primary education ? (Please select one answer)	<input type="radio"/>	All/ Nearly all boys	<input type="radio"/>	Majority of boys	<input type="radio"/>	Half	<input type="radio"/>	Few	<input type="radio"/>	None / Nearly none	<input type="radio"/>	Do not know
7 Health													
7.1	Who is the primary health care provider for IDP in this CC or SS ? (Please select one answer)	<input type="radio"/>	Privately (IDPs are paying)	<input type="radio"/>	NGO / UN	<input type="radio"/>	Specific culturally affiliated group	<input type="radio"/>	None				
		<input type="radio"/>	Government	<input type="radio"/>	Volunteer basis (organised by medical persons among IDP or host community)	<input type="radio"/>	Other (please specify)						
7.2	Who is the primary health care provider for pregnant and / or lactating women ? (Please select one answer)	<input type="radio"/>	Privately	<input type="radio"/>	NGO / UN	<input type="radio"/>	Government	<input type="radio"/>	None				
		<input type="radio"/>	Volunteer basis (organised by IDP or host community)	<input type="radio"/>	Other (please specify)								
7.3	Has there been an outbreak of diahroea?	<input type="radio"/>	Yes	<input type="radio"/>	No								
7.4	Is there a doctor/nurse on site or who visit the site?	<input type="radio"/>	Yes	<input type="radio"/>	No								
8 Livelihoods													
8.1	What are the primary income generating activities of the majority of the IDPs before the displacement and now ? (Tick maximum of three for each situation)	Before the displacement (Tick maximum of three)						After the displacement (Tick maximum of three)					
		<input type="checkbox"/>	Factory worker	<input type="checkbox"/>	Farmer	<input type="checkbox"/>	Factory worker	<input type="checkbox"/>	Farmer				
		<input type="checkbox"/>	Civil servant (teacher, postal services, etc.)	<input type="checkbox"/>	Beekeeping	<input type="checkbox"/>	Civil servant (teacher, postal services, etc.)	<input type="checkbox"/>	Beekeeping				
		<input type="checkbox"/>	Livestock holders	<input type="checkbox"/>	Business owners (retailing, restaurant, etc.)	<input type="checkbox"/>	Livestock holders	<input type="checkbox"/>	Business owners (retailing, restaurant, etc.)				
		<input type="checkbox"/>	Daily worker (construction, etc.)	<input type="checkbox"/>	Cash for work	<input type="checkbox"/>	Daily worker (construction, etc.)	<input type="checkbox"/>	Cash for work				
		<input type="checkbox"/>	Fishermen	<input type="checkbox"/>	Employee	<input type="checkbox"/>	Fishermen	<input type="checkbox"/>	Employee				
		<input type="checkbox"/>	Domestic Labor(cooking etc)	<input type="checkbox"/>	Begging	<input type="checkbox"/>	Domestic Labor(cooking etc)	<input type="checkbox"/>	Begging				
		<input type="checkbox"/>	Child labor	<input type="checkbox"/>	Other	<input type="checkbox"/>	Child labor	<input type="checkbox"/>	Other				
8.2	What other means of financial resources are commonly used ? (Tick maximum of three)	<input type="checkbox"/>	Selling assets	<input type="checkbox"/>	Loans	<input type="checkbox"/>	Own savings	<input type="checkbox"/>	Support from friends / relatives				
		<input type="checkbox"/>	Charitable Donations from host community / private sector	<input type="checkbox"/>	No other means of support	<input type="checkbox"/>	Cash assistance from humanitarian community						
		<input type="checkbox"/>	Unknown	<input type="checkbox"/>	Other (please specify)								
9 Communication													
9.1	What is the main source of information?	<input type="radio"/>	Television	<input type="radio"/>	Word of Mouth	<input type="radio"/>	Community leaders	<input type="radio"/>	Mobile Phones (sms)				
		<input type="radio"/>	Print material (banners / posters / pamphlets)	<input type="radio"/>	Internet (news websites)	<input type="radio"/>	Radio	<input type="radio"/>	Newspapers				
		<input type="radio"/>	Social media (facebook, twitter, etc.)	<input type="radio"/>	Local Authorities	<input type="radio"/>	Other						
10 Contact Info													
10.10	(Enumerator to discern) Are the key informants / or focal points formally representing the site residents, in other words are they the elected representatives of the IDPs ? Give the Fullname and the mobile number of the KI/focal points in order.		Yes		No		Male	Female					
		1st	<input type="radio"/>		<input type="radio"/>		Full name		<input type="radio"/>	<input type="radio"/>	Mobile Number		
		2nd	<input type="radio"/>		<input type="radio"/>		Full name		<input type="radio"/>	<input type="radio"/>	Mobile Number		
		3rd	<input type="radio"/>		<input type="radio"/>		Full name		<input type="radio"/>	<input type="radio"/>	Mobile Number		
		4th	<input type="radio"/>		<input type="radio"/>		Full name		<input type="radio"/>	<input type="radio"/>	Mobile Number		
		5th	<input type="radio"/>		<input type="radio"/>		Full name		<input type="radio"/>	<input type="radio"/>	Mobile Number		
11 Pictures													
11.1	Enumerator to take pictures if possible												
12 Additional Comment													
(Enumerator can insert comments here on any topic he or she thinks will be useful to programme response in this site)													