

IRAQ - Duhok - Dawudiya Camp

General Infrastructure - Updated 15-Oct-2020

For Humanitarian Purposes Only
Production date : 12 November 2020

Camp Infrastructure

- Camp Delineation
- Sector
- Health
- Office
- Distribution
- Education
- Community Area
- Child Friendly Space
- Service
- Storage
- WASH Facility
- Under Construction
- Entrance
- Office
- Storage
- Fuel Tank
- Generator
- Borehole (3)
- Grey Water
- Paved Road

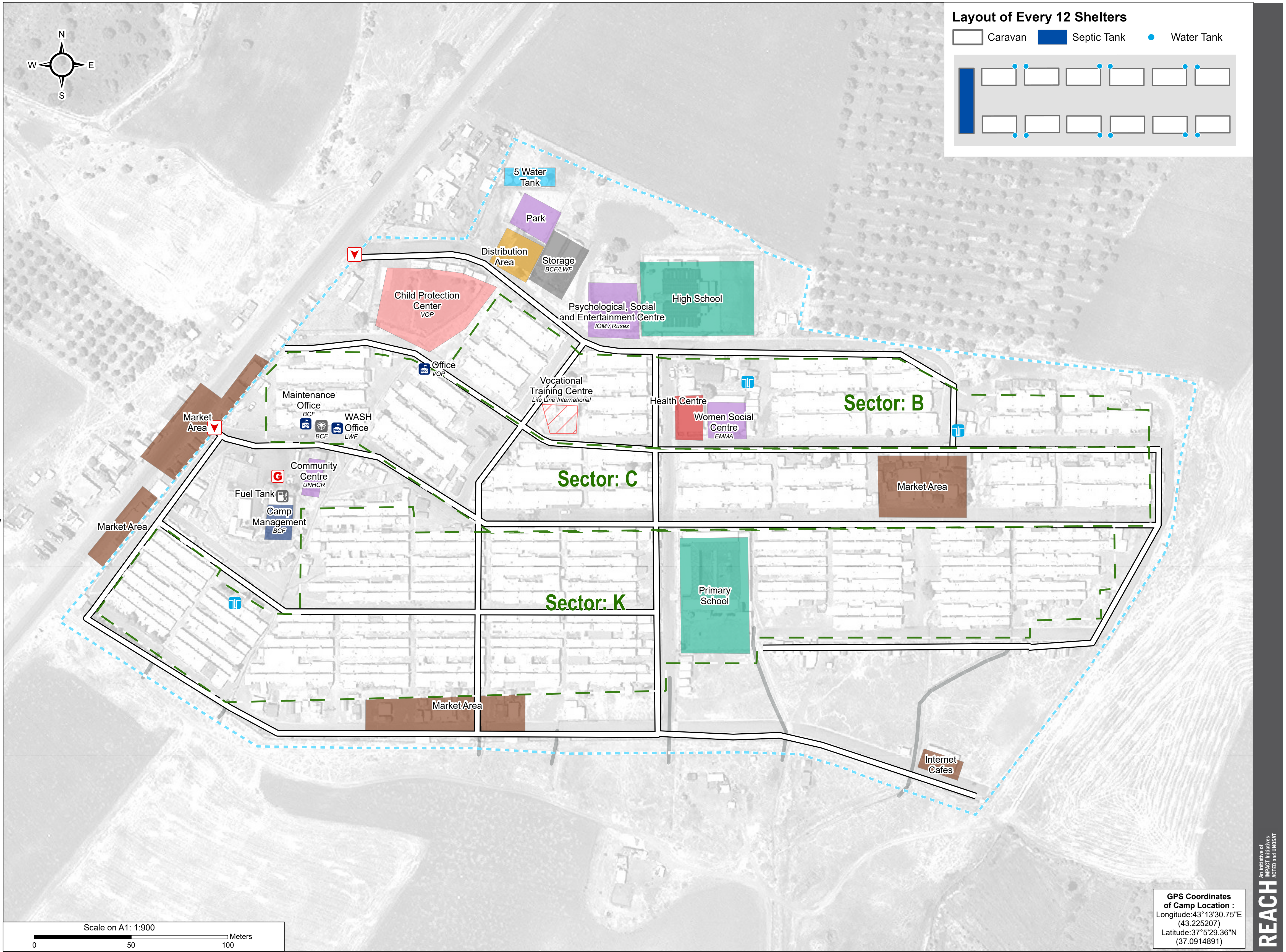
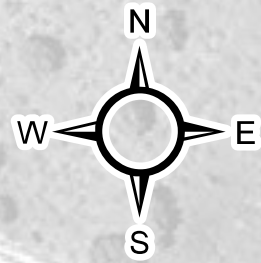
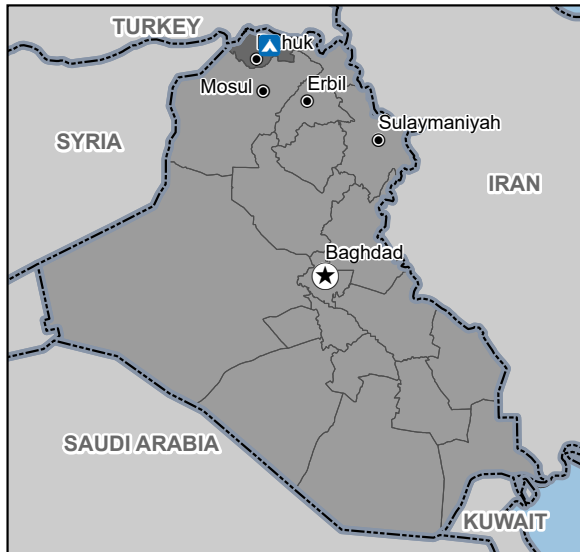
Thematic Data: 15/10/2020 - REACH
Administrative boundaries: GADM, OCHA

Satellite Imagery: WorldView-1 from 21/06/2020
Copyright: ©2020, DigitalGlobe
Source: US Department of State, Humanitarian
Information Unit, NextView License

Coordinate System: WGS 1984 UTM Zone 38N

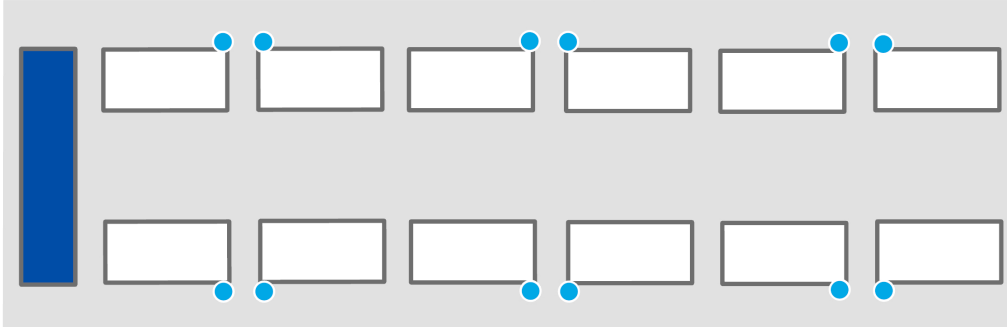
Contact: iraq@reach-initiative.org
File: REACH_IRQ_Map_IDP_Dawudiya_12Nov2020

Note: Data, designations and boundaries
contained on this map are not warranted to
be error-free and do not imply acceptance
by the REACH partners, associates or
donors mentioned on this map.



Layout of Every 12 Shelters

- Caravan
- Septic Tank
- Water Tank



Scale on A1: 1:900
0 50 100 Meters

GPS Coordinates
of Camp Location :
Longitude: 43°13'30.75"E
(43.225207)
Latitude: 37°5'29.36"N
(37.0914891)