








Camp Infrastructure

-  Camp Delineation
-  Blocks
-  Education
-  Child Friendly Space
-  Entrance
-  Camp Management
-  Office

Thematic Data: 27/09/2020 - REACH
Administrative boundaries: GADM, OCHA

Satellite Imagery: WorldView-2 from 24/08/2020
Copyright: ©2020, DigitalGlobe
Source: US Department of State, Humanitarian
Information Unit, NextView License

Coordinate System: WGS 1984 UTM Zone 38N

Contact: iraq@reach-initiative.org
File: REACH_IRQ_Map_IDP_Al Kawthar_12Nov2020

Note: Data, designations and boundaries contained
on this map are not warranted to be error-free and do
not imply acceptance by the REACH partners,
associates, donors mentioned on this map.