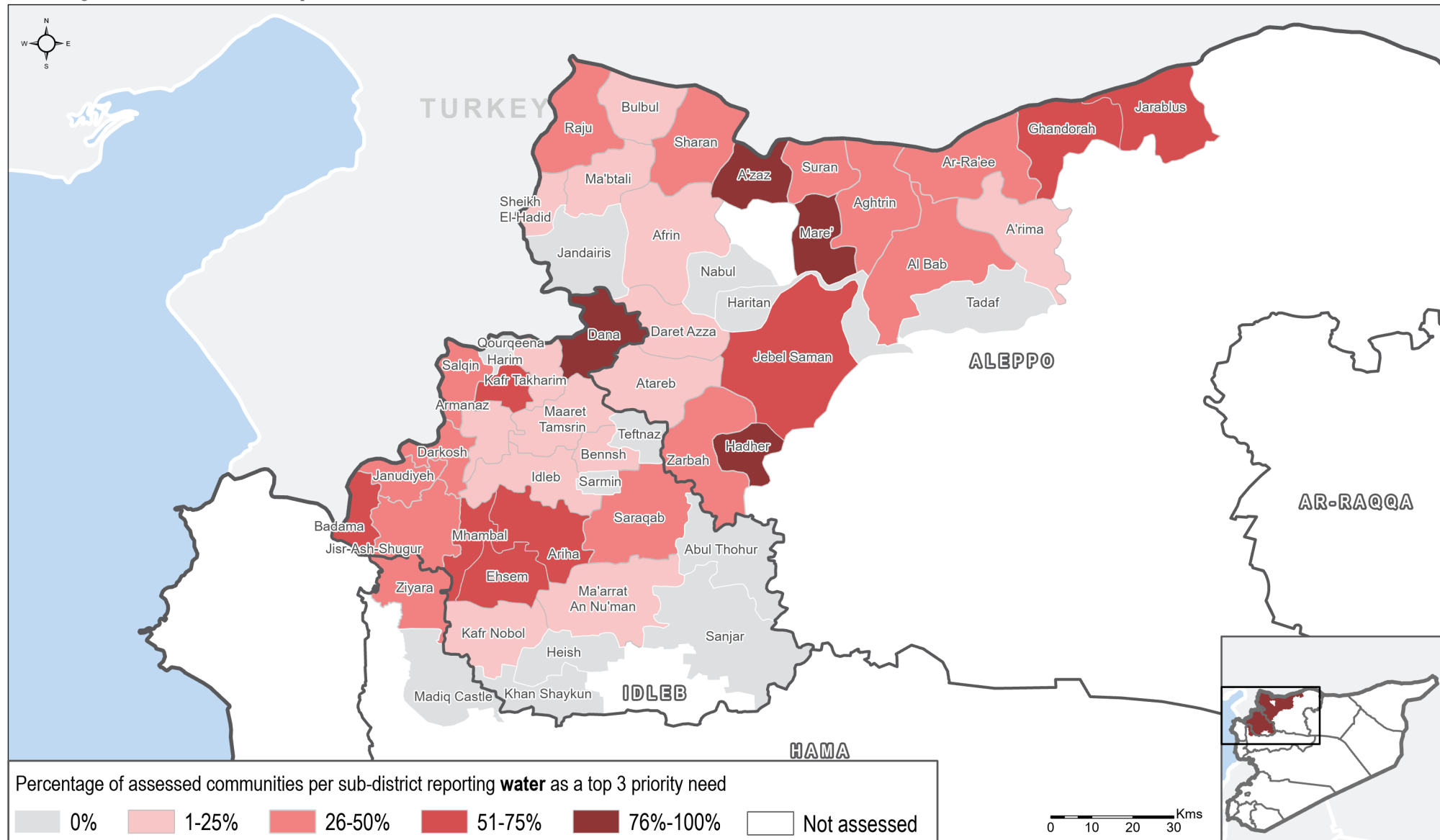


Humanitarian Situation Overview in Syria (HSOS) September 2019

Priority Need: Water - September 2019

Humanitarian Use Only
Production date : 07/11/2019



Data source: REACH - Humanitarian Situation Overview of Syria (HSOS)

Priority need questions were 'select up to three' so the percentages across all maps add up to more than 100%.

Priority needs reported are the perceived top 3 priority needs as reported by KIs within assessed communities and are not necessarily representative of actual priorities.

Annexes detailing the priorities reported by each assessed community are available on request.

Humanitarian Situation Overview in Syria (HSOS) September 2019

Number of assessed communities in sub-district reporting water as top 3 priority need

admin1Name	admin3Name	Water
Aleppo	A'rima	1/22
Aleppo	A'zaz	13/17
Aleppo	Afrin	5/37
Aleppo	Aghtrin	14/47
Aleppo	Al Bab	8/24
Aleppo	Ar-Ra'ee	14/35
Aleppo	Atareb	1/30
Aleppo	Bulbul	6/36
Aleppo	Daret Azza	1/25
Aleppo	Ghandorah	19/36
Aleppo	Hadher	1/1
Aleppo	Haritan	0/8
Aleppo	Jandairis	0/45
Aleppo	Jarablus	23/34
Aleppo	Jebel Saman	5/7
Aleppo	Ma'btali	1/29
Aleppo	Mare'	6/7

admin1Name	admin3Name	Water
Aleppo	Nabul	0/1
Aleppo	Raju	22/53
Aleppo	Sharan	14/34
Aleppo	Sheikh El-Hadid	1/15
Aleppo	Suran	11/25
Aleppo	Tadaf	0/2
Aleppo	Zarbah	7/24
Hama	Madiq Castle	0/1
Hama	Ziyara	2/4
Idleb	Abul Thohur	0/12
Idleb	Ariha	25/35
Idleb	Armanaz	3/14
Idleb	Badama	9/15
Idleb	Bennsh	1/5
Idleb	Dana	21/21
Idleb	Darkosh	14/29
Idleb	Ehsem	12/16

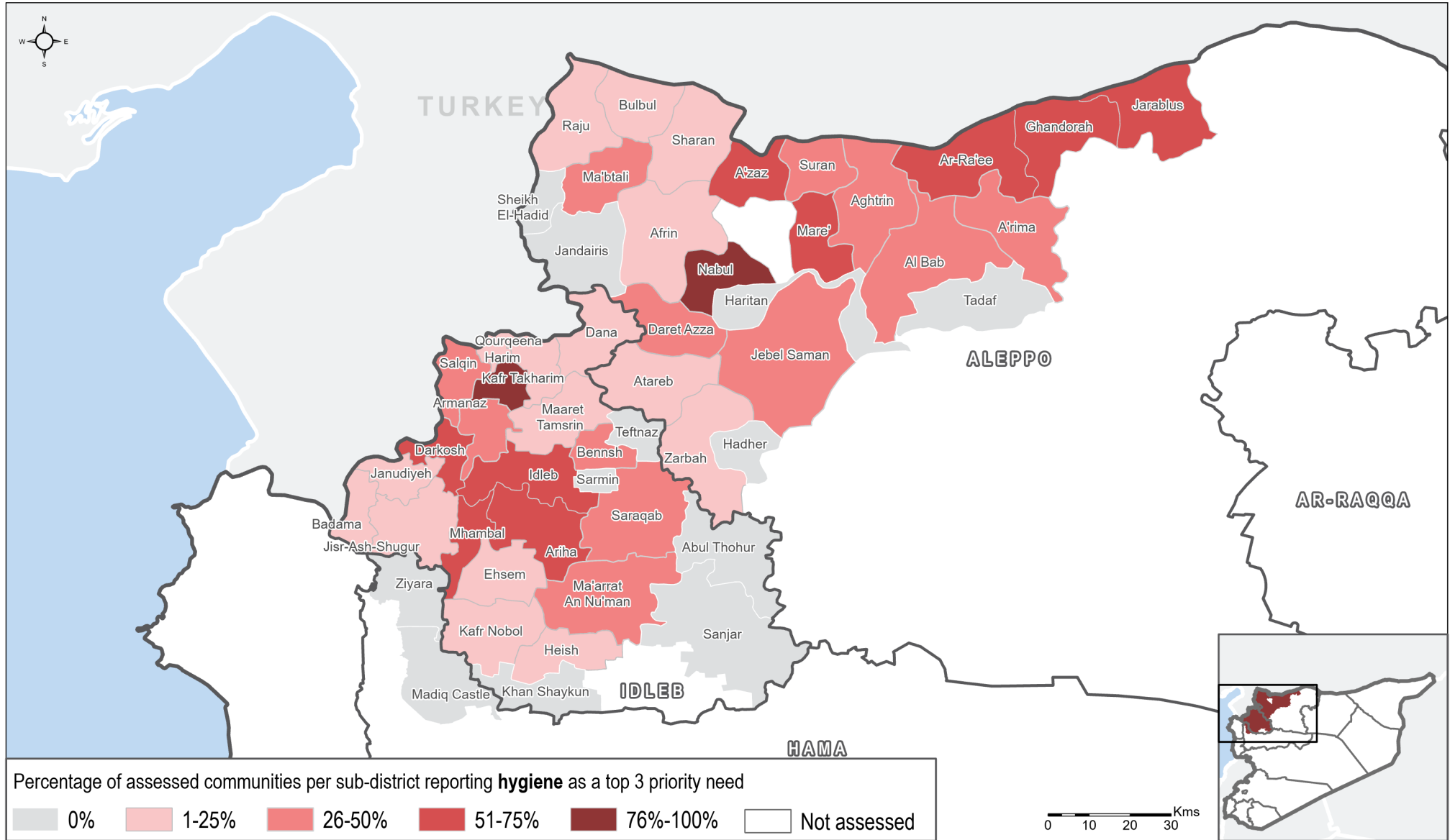
admin1Name	admin3Name	Water
Idleb	Harim	0/5
Idleb	Heish	0/10
Idleb	Idleb	2/21
Idleb	Janudiyeh	4/14
Idleb	Jisr-Ash-Shugur	12/46
Idleb	Kafr Nobol	1/29
Idleb	Kafr Takharim	7/10
Idleb	Khan Shaykun	0/1
Idleb	Ma'arrat An	6/35
Idleb	Maaret Tamsrin	4/21
Idleb	Mhambal	17/27
Idleb	Qourqeena	4/17
Idleb	Salqin	10/30
Idleb	Sanjar	0/4
Idleb	Saraqab	7/27
Idleb	Sarmin	0/1
Idleb	Teftnaz	0/7

Data source: REACH - Humanitarian Situation Overview of Syria (HSOS)

Humanitarian Situation Overview in Syria (HSOS) September 2019

Priority Need: Hygiene - September 2019

Humanitarian Purposes Only
Production date : 20/11/2019



Data source: REACH - Humanitarian Situation Overview of Syria (HSOS)

Priority need questions were 'select up to three' so the percentages across all maps add up to more than 100%.

Priority needs reported are the perceived top 3 priority needs as reported by KIs within assessed communities and are not necessarily representative of actual priorities.

Annexes detailing the priorities reported by each assessed community are available on request.

Humanitarian Situation Overview in Syria (HSOS) September 2019

Number of assessed communities in sub-district reporting sanitation as top 3 priority need

admin1Name	admin3Name	Hygiene
Aleppo	A'rima	6/22
Aleppo	A'zaz	10/17
Aleppo	Afrin	6/37
Aleppo	Aghtrin	23/47
Aleppo	Al Bab	12/24
Aleppo	Ar-Ra'ee	19/35
Aleppo	Atareb	1/30
Aleppo	Bulbul	2/36
Aleppo	Daret Azza	9/25
Aleppo	Ghandorah	19/36
Aleppo	Hadher	0/1
Aleppo	Haritan	0/8
Aleppo	Jandairis	0/45
Aleppo	Jarablus	22/34
Aleppo	Jebel Saman	3/7
Aleppo	Ma'btali	13/29
Aleppo	Mare'	4/7

admin1Name	admin3Name	Hygiene
Aleppo	Nabul	1/1
Aleppo	Raju	4/53
Aleppo	Sharan	1/34
Aleppo	Sheikh El-Hadid	0/15
Aleppo	Suran	10/25
Aleppo	Tadaf	0/2
Aleppo	Zarbah	6/24
Hama	Madiq Castle	0/1
Hama	Ziyara	0/4
Idleb	Abul Thohur	0/12
Idleb	Ariha	18/35
Idleb	Armanaz	5/14
Idleb	Badama	2/15
Idleb	Bennsh	2/5
Idleb	Dana	1/21
Idleb	Darkosh	15/29
Idleb	Ehsem	4/16

admin1Name	admin3Name	Hygiene
Idleb	Harim	1/5
Idleb	Heish	1/10
Idleb	Idleb	15/21
Idleb	Janudiyeh	1/14
Idleb	Jisr-Ash-Shugur	2/46
Idleb	Kafr Nobol	2/29
Idleb	Kafr Takharim	8/10
Idleb	Khan Shaykun	0/1
Idleb	Ma'arrat An	9/35
Idleb	Maaret Tamsrin	5/21
Idleb	Mhambal	18/27
Idleb	Qourqeena	3/17
Idleb	Salqin	11/30
Idleb	Sanjar	0/4
Idleb	Saraqab	10/27
Idleb	Sarmin	0/1
Idleb	Teftnaz	0/7

Data source: REACH - Humanitarian Situation Overview of Syria (HSOS)

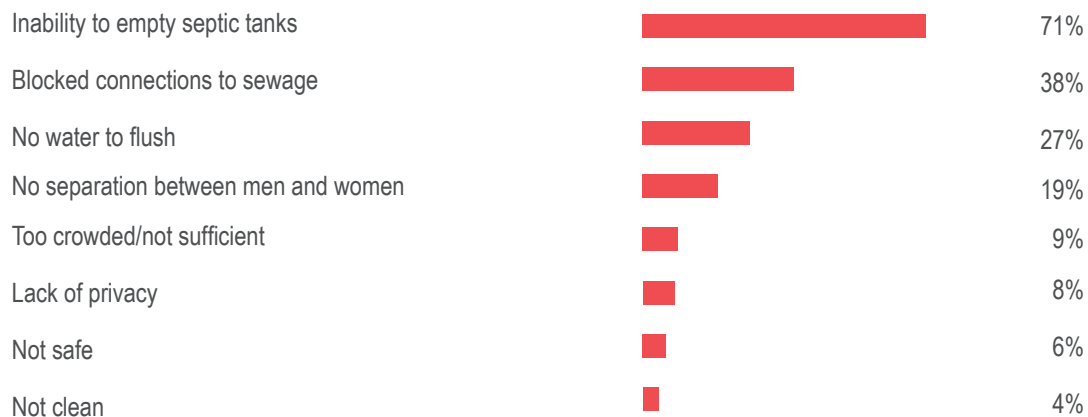
Humanitarian Situation Overview in Syria (HSOS) September 2019

WASH IN NORTHWEST SYRIA (NWS)

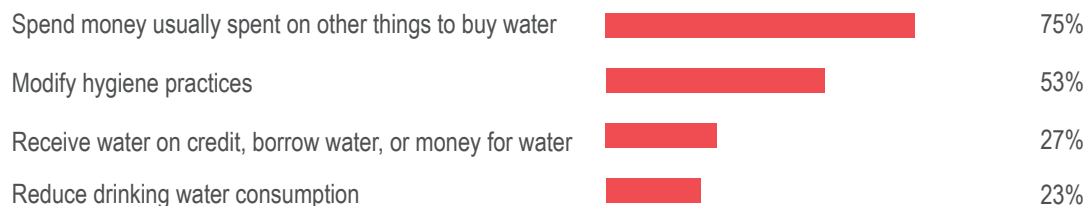
10/1,051 Communities reported that water from their primary source tasted and/or smelled bad.

1/1,051 Community reported that drinking water from their primary source made people sick.

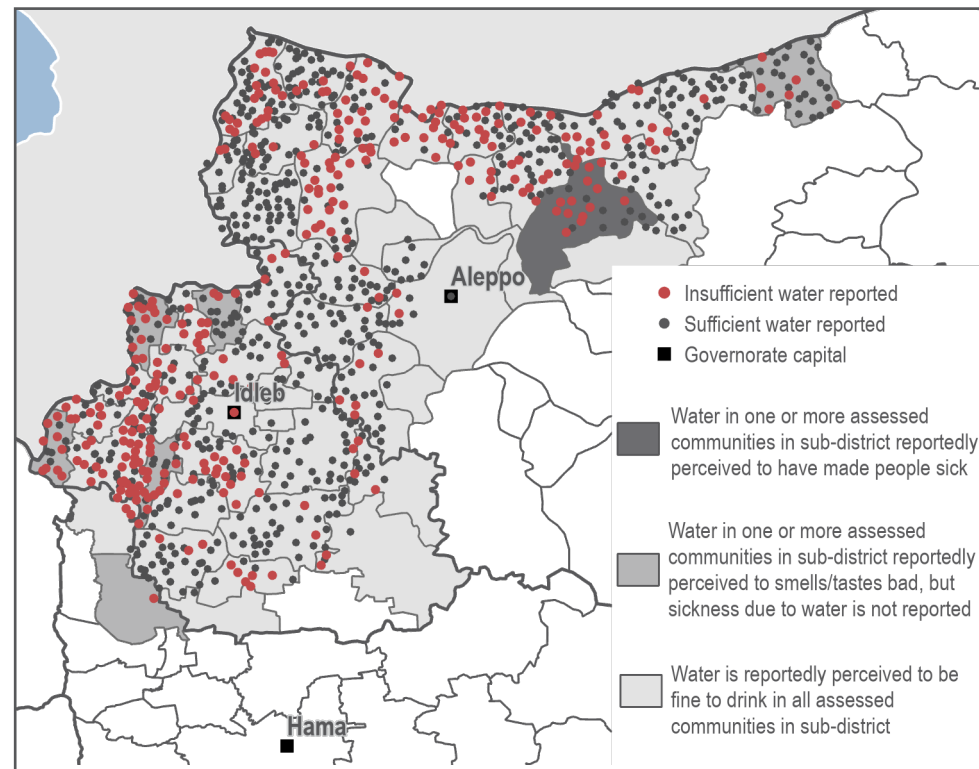
601 communities reported that residents had no problems with latrines. The most commonly reported problems with latrines in the remaining **450** assessed communities were:^{1,2,3}



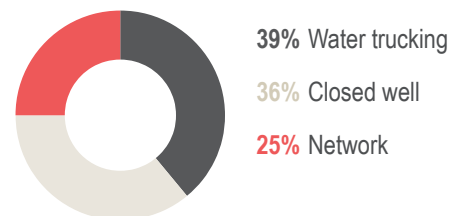
722 communities reported that they had sufficient amounts of water to meet household needs. The most common coping strategies to deal with a lack of water in the remaining **329** assessed communities were:^{1,2,3}



Communities that reported insufficient amounts of water to meet household needs:⁴



Primary drinking water source reported:



Primary method of garbage disposal reported:^{1,2}



METHODOLOGY

HSOS data collection is conducted through an enumerator network in accessible locations throughout Idleb, northwestern Aleppo and northern Hama governorates. REACH enumerators are based inside Syria and interview Key Informants (KIs) directly in the community about which they are reporting. Where access and security constraints render direct data collection unfeasible, some KI interviews are conducted remotely by REACH field teams. KIs are asked to report at the community level. This factsheet presents information gathered in 1,051 communities. Data was collected during the month of October 2019, and refers to the situation in September 2019.

KIs generally included local council members, Syrian NGO workers, medical professionals, teachers, shop owners and farmers, among others, and are chosen based on their community-level or sector-specific knowledge. In cases where KIs disagree on a certain piece of information, enumerators triangulate the data with secondary sources or select the response provided by the KI with the more relevant sector-specific background. For each question asked, confidence levels are assigned based on the KI's area of expertise and knowledge of the sector-specific situation. The confidence levels associated with each question are presented in the [final dataset](#). The full confidence matrix used to assign confidence levels is available upon request.

Findings are triangulated through secondary sources, including news monitoring and humanitarian reports. Where necessary, follow-up is conducted with enumerators and participants. Findings are indicative rather than representative, and should not be generalised across the region.

ENDNOTES

¹ Assessed using select multiple questions. ² By percentage of communities reporting. ³ Not all surveys have answers for every question, in these scenarios the KI or participant will input no answer. When the dataset has no answer for a particular question the reported number of assessed communities will not add up to the total number of communities assessed and percentages will be calculated based on submitted responses. ⁴ Based on KI perception of sufficiency.

About REACH

REACH facilitates the development of information tools and products that enhance the capacity of aid actors to make evidence-based decisions in emergency, recovery and development contexts. The methodologies used by REACH include primary data collection and in-depth analysis, and all activities are conducted through inter-agency aid coordination mechanisms. REACH is a joint initiative of IMPACT Initiatives, ACTED and the United Nations Institute for Training and Research - Operational Satellite Applications Programme (UNITAR-UNOSAT). For more information please visit our website: www.reach-initiative.org. You can contact us directly at: geneva@reach-initiative.org and follow us on Twitter [@REACH info](#).