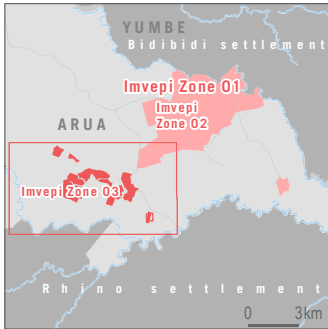
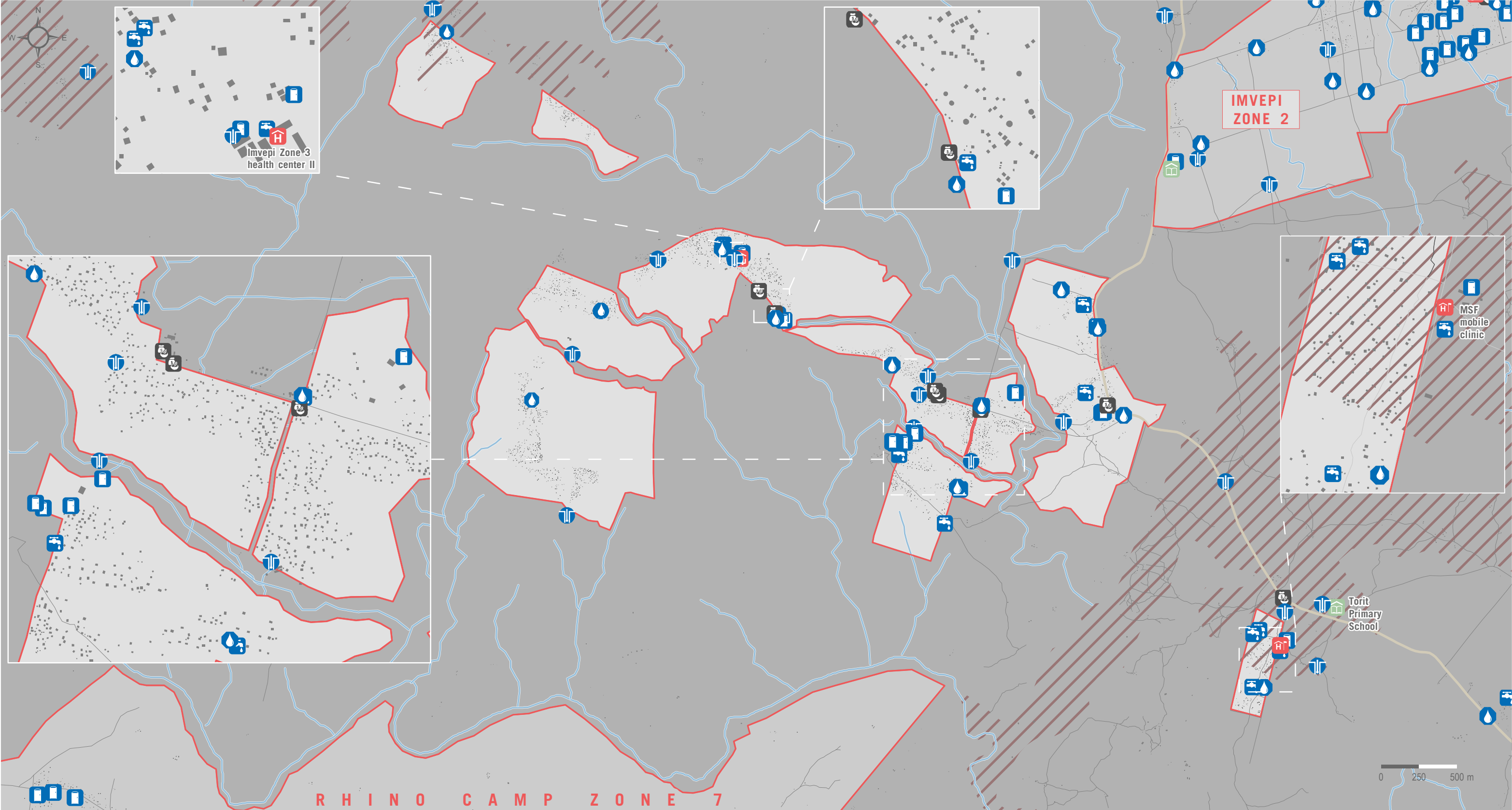


FACILITIES MAP - Imvepi Settlement - Zone 3 - Arua District - Uganda

For Humanitarian Purposes Only
Production date: 24 October 2018



Facilities

- Water point
- Water tap
- Handpump
- Water tank
- Latrine

- School
- Health center
- Clinic
- Market

- Building / shelter
- Refugee settlement
- Host community

Roads

- Main road
- Other road
- River

Data sources:
Administrative boundaries: UBOS;
Natural features: © OpenStreetMap contributors, UNHCR;
Roads: © OpenStreetMap contributors; UNHCR;
Settlement boundaries and infrastructures: © OpenStreetMap contributors, REACH Initiative, UNHCR;
Coordinate System: WGS 1984 UTM Zone 36N
Projection: Transverse Mercator


Note: Data, designations and boundaries contained on this map are not warranted to be error-free and do not imply acceptance by the REACH partners, associates, donors or any other stakeholder mentioned on this map.

File: REACH_UGA_Map_Imvepi_Zone3_Facilities_24OCT2018_A3

Contact: uganda@reach-initiative.org



Funded by
European Union
Civil Protection and
Humanitarian Aid



An initiative of
IMPACT Initiatives
ACTED and UNOSAT