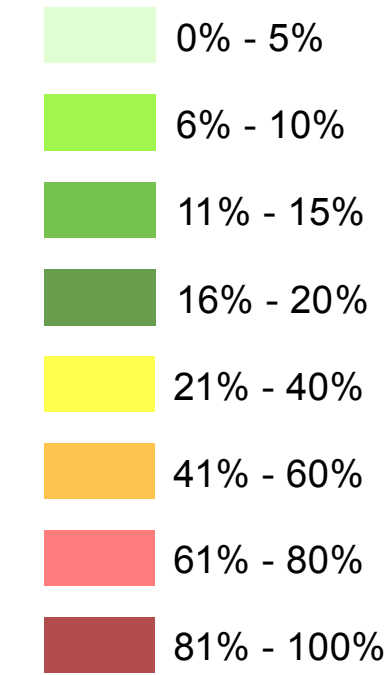


# IRAQ - Duhok Governorate - Kabarto 1

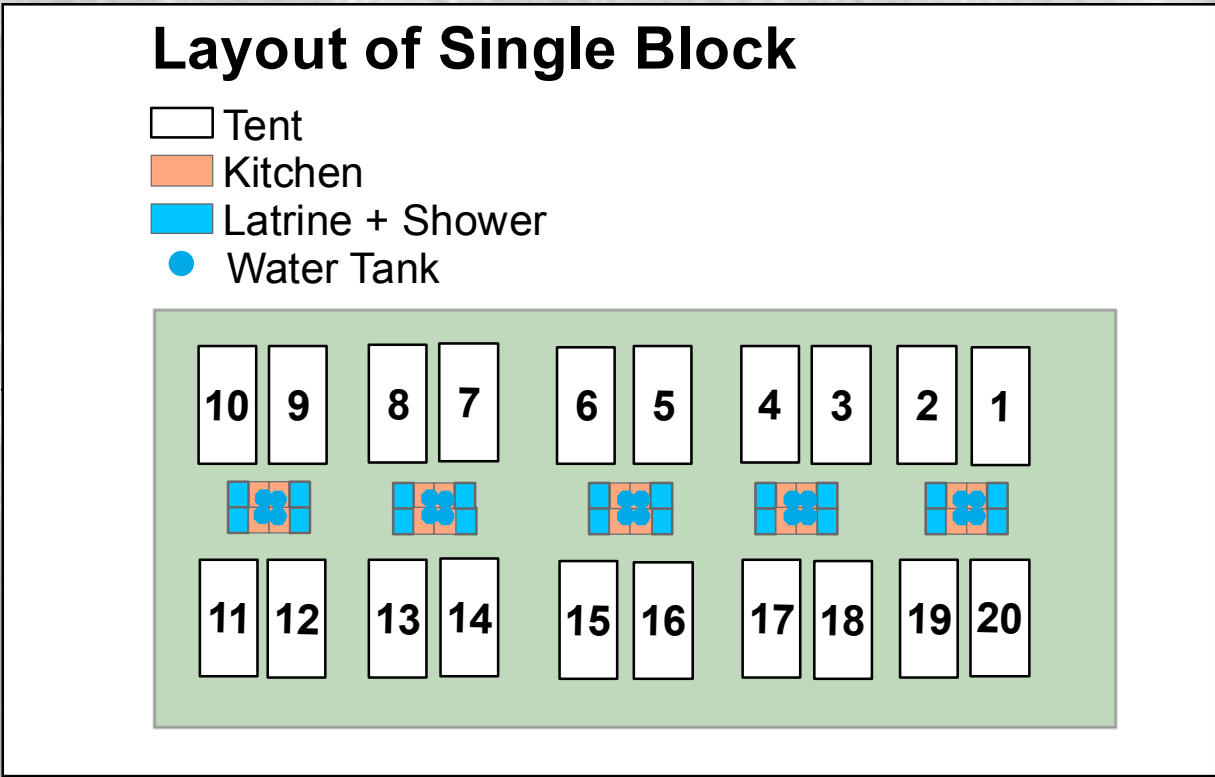
## WASH Facilities - Blocked Toilets - May 2016



### Blocked Toilets (%) in Housing Blocks and Communal Buildings



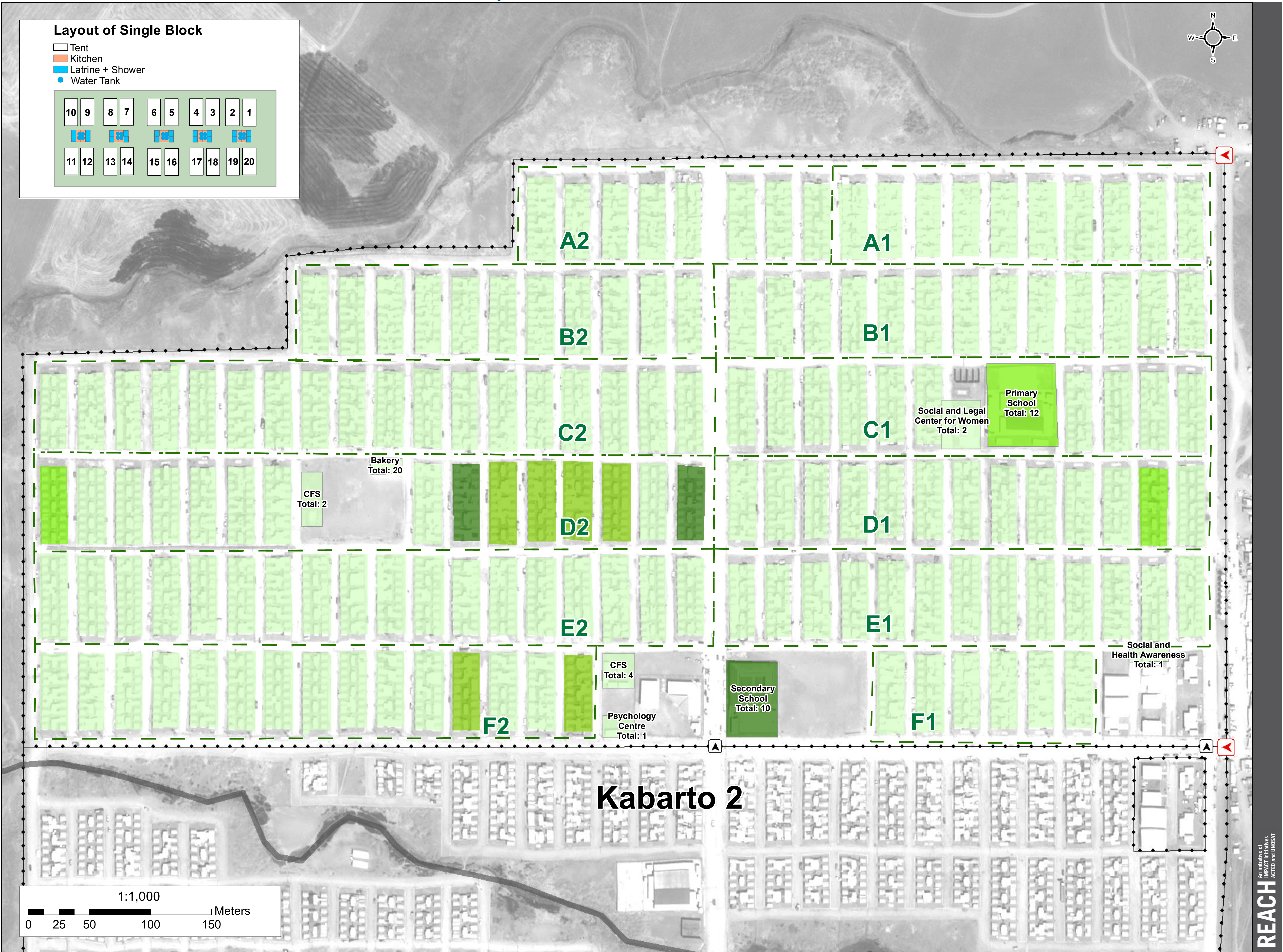
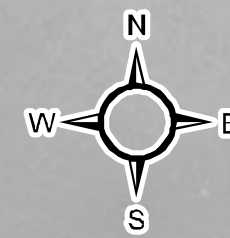
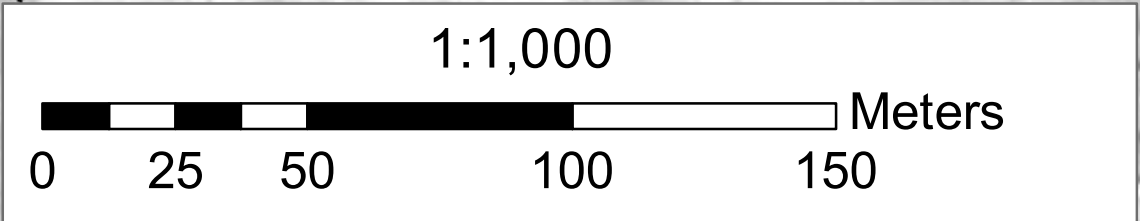
- Fence
- Sector (A1 - F2)
- Entrance
- Gate
- Grey Water



Thematic Data: 6 April 2016 - REACH  
Administrative boundaries: GADM  
Background imagery: 19/12/2015  
Projection: WGS 1984 UTM Zone 38N

Contact : [iraq@reach-initiative.org](mailto:iraq@reach-initiative.org)  
File: IRQ\_Map\_IDP\_Kabarto1\_Blocked  
Toilets\_12June2016

Note: Data, designations and boundaries  
contained on this map are not warranted to be  
error-free and do not imply acceptance by the  
REACH partners, associates or donors  
mentioned on this map.



Kabarto 2

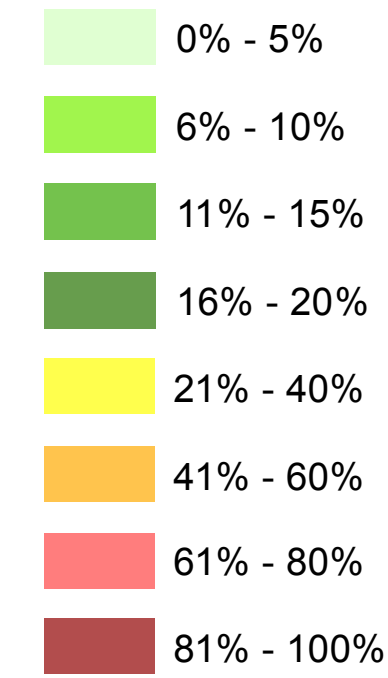


# IRAQ - Duhok Governorate - Kabarto 1

## WASH Facilities - Overflowing Toilets - May 2016



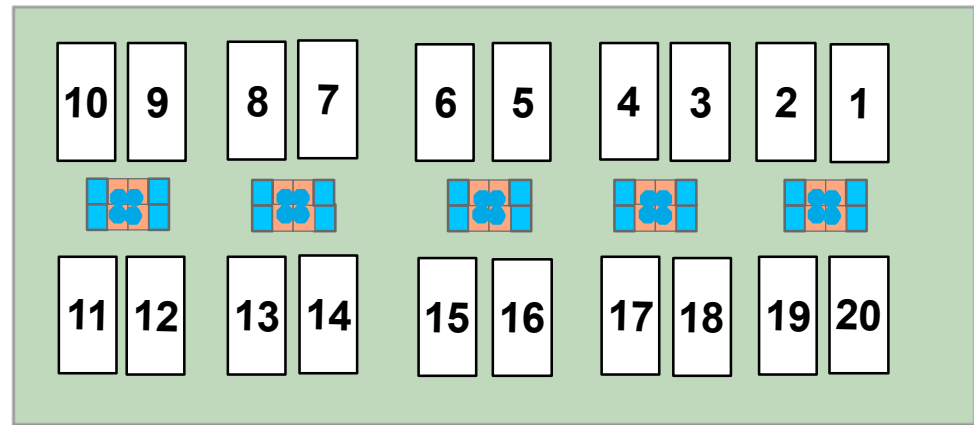
Overflowing Toilets (%)  
in Housing Blocks  
and Communal Buildings



- Fence
- Sector (A1 - F2)
- Entrance
- Gate
- Grey Water

### Layout of Single Block

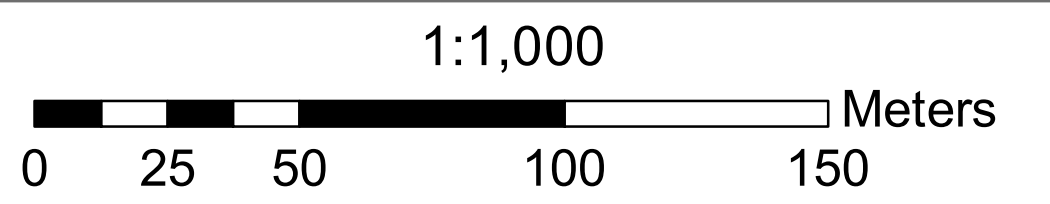
- Tent
- Kitchen
- Latrine + Shower
- Water Tank



Thematic Data: 6 April 2016 - REACH  
Administrative boundaries: GADM  
Background imagery: 19/12/2015  
Projection: WGS 1984 UTM Zone 38N

Contact : [iraq@reach-initiative.org](mailto:iraq@reach-initiative.org)  
File: IRQ\_Map\_IDP\_Kabarto1\_Overflowing  
Toilets\_12June2016

Note: Data, designations and boundaries  
contained on this map are not warranted to be  
error-free and do not imply acceptance by the  
REACH partners, associates or donors  
mentioned on this map.

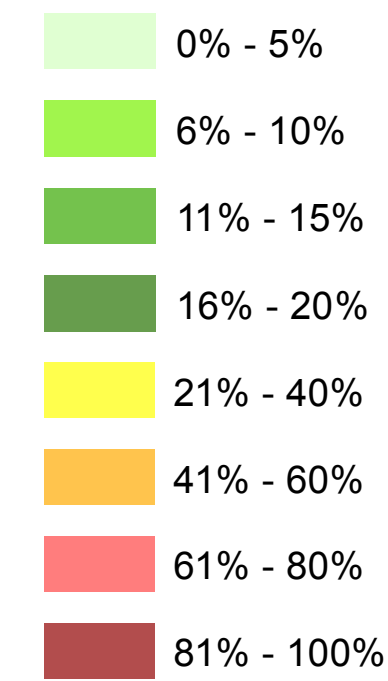


Kabarto 2



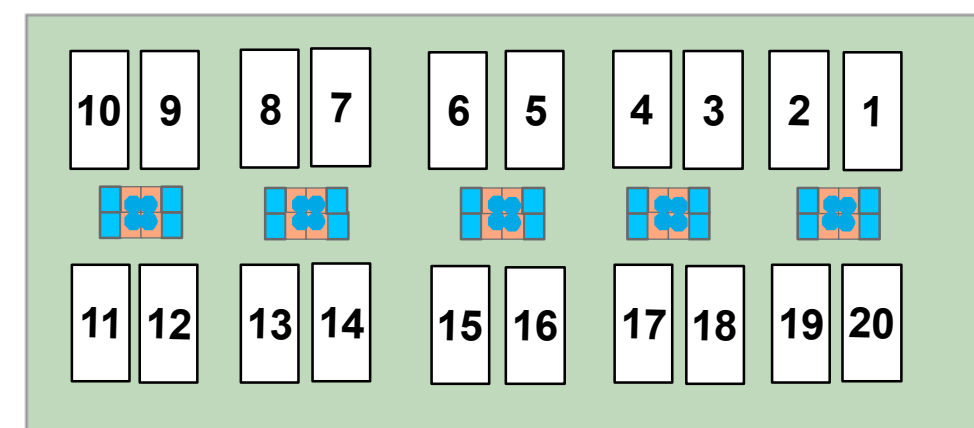
## WASH Facilities - Non-functioning Showers - May 2016

### Non-functioning Showers (%) in Housing Blocks and Communal Buildings



### Layout of Single Block

- Tent
- Kitchen
- Latrine + Shower
- Water Tank

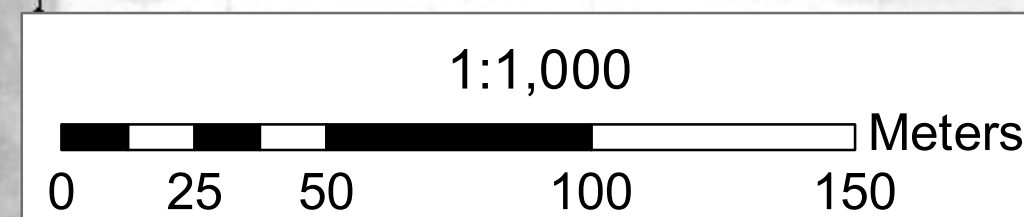


- Fence
- Sector (A1 - F2)
- Entrance
- Gate
- Grey Water

Thematic Data: 6 April 2016 - REACH  
Administrative boundaries: GADM  
Background imagery: 19/12/2015  
Projection: WGS 1984 UTM Zone 38N

Contact : [iraq@reach-initiative.org](mailto:iraq@reach-initiative.org)  
File: IRQ\_Map\_IDP\_Kabarto1\_Non  
FunctioningShowers\_12June2016

Note: Data, designations and boundaries  
contained on this map are not warranted to be  
error-free and do not imply acceptance by the  
REACH partners, associates or donors  
mentioned on this map.



## Kabarto 2

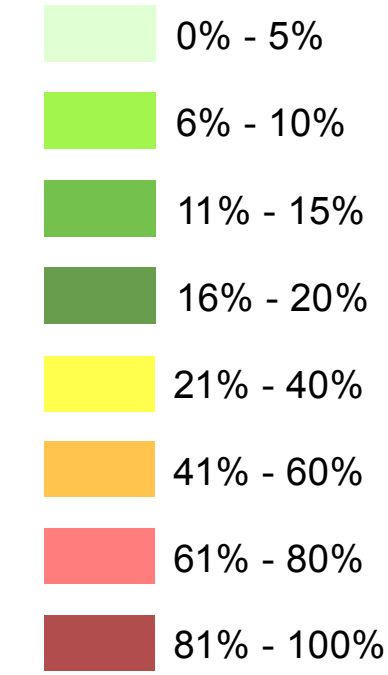


# IRAQ - Duhok Governorate - Kabarto 1

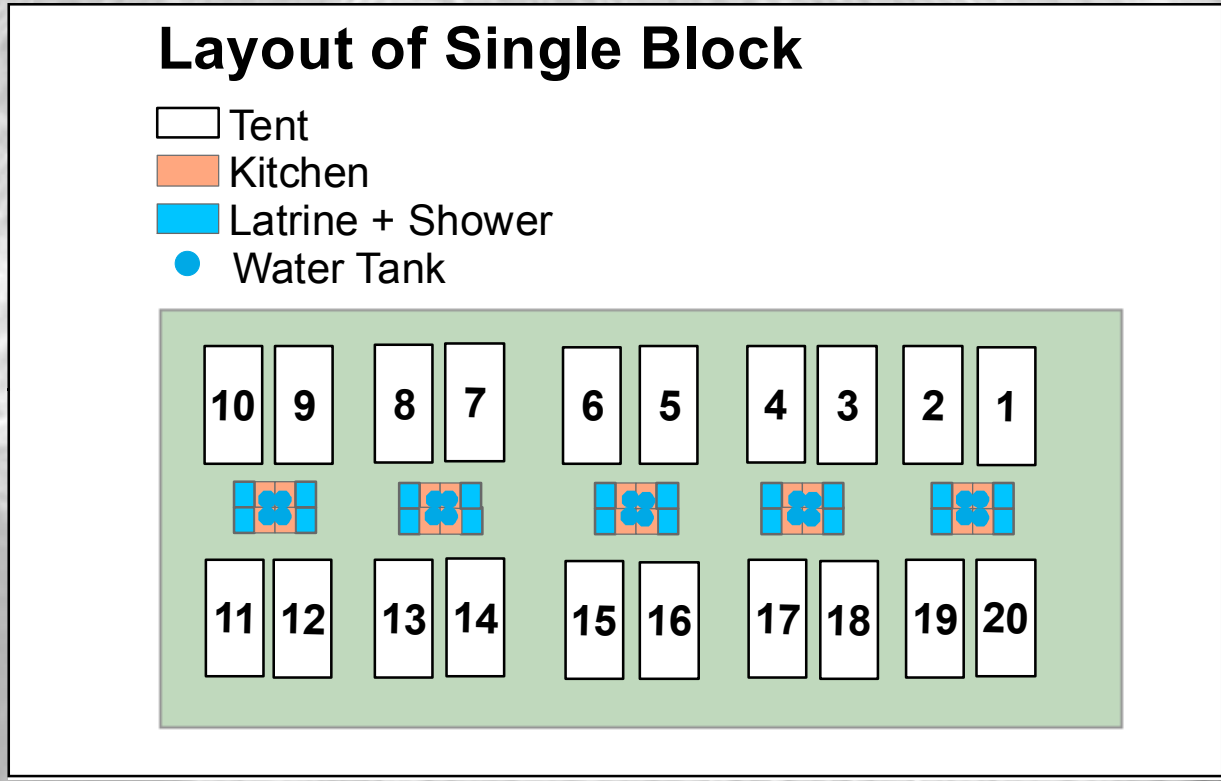
## WASH Facilities - Non-functioning Tap Stands - May 2016



**Non-functioning Tap Stands (%) in Housing Blocks and Communal Buildings**



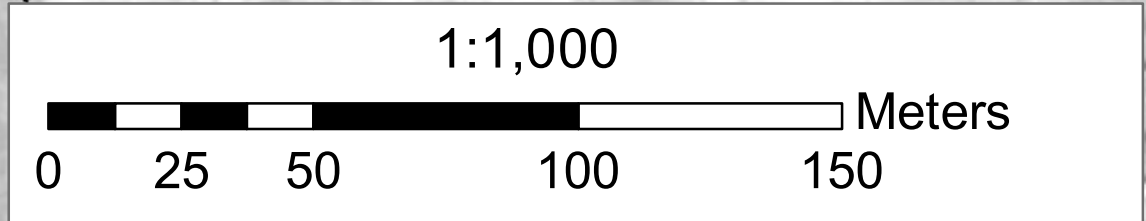
- Fence
- Sector (A1 - F2)
- Entrance
- Gate
- Grey Water



Thematic Data: 6 April 2016 - REACH  
Administrative boundaries: GADM  
Background imagery: 19/12/2015  
Projection: WGS 1984 UTM Zone 38N

Contact : [iraq@reach-initiative.org](mailto:iraq@reach-initiative.org)  
File: IRQ\_Map\_IDP\_Kabarto1\_Non-FunctioningTaps\_12June2016

Note: Data, designations and boundaries contained on this map are not warranted to be error-free and do not imply acceptance by the REACH partners, associates or donors mentioned on this map.



**Kabarto 2**