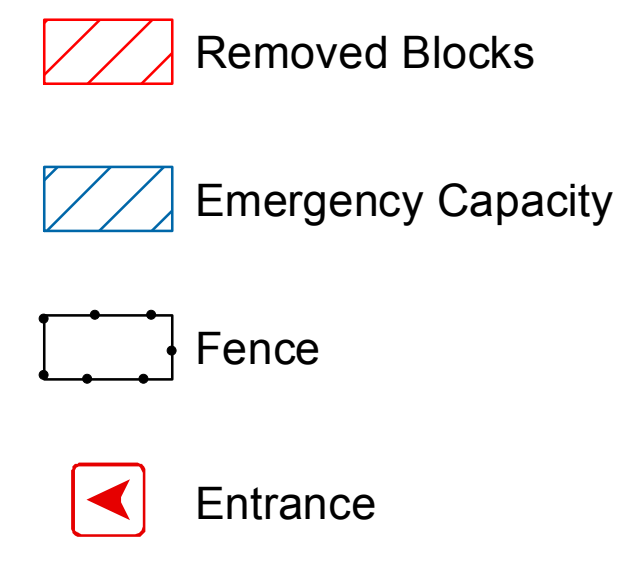
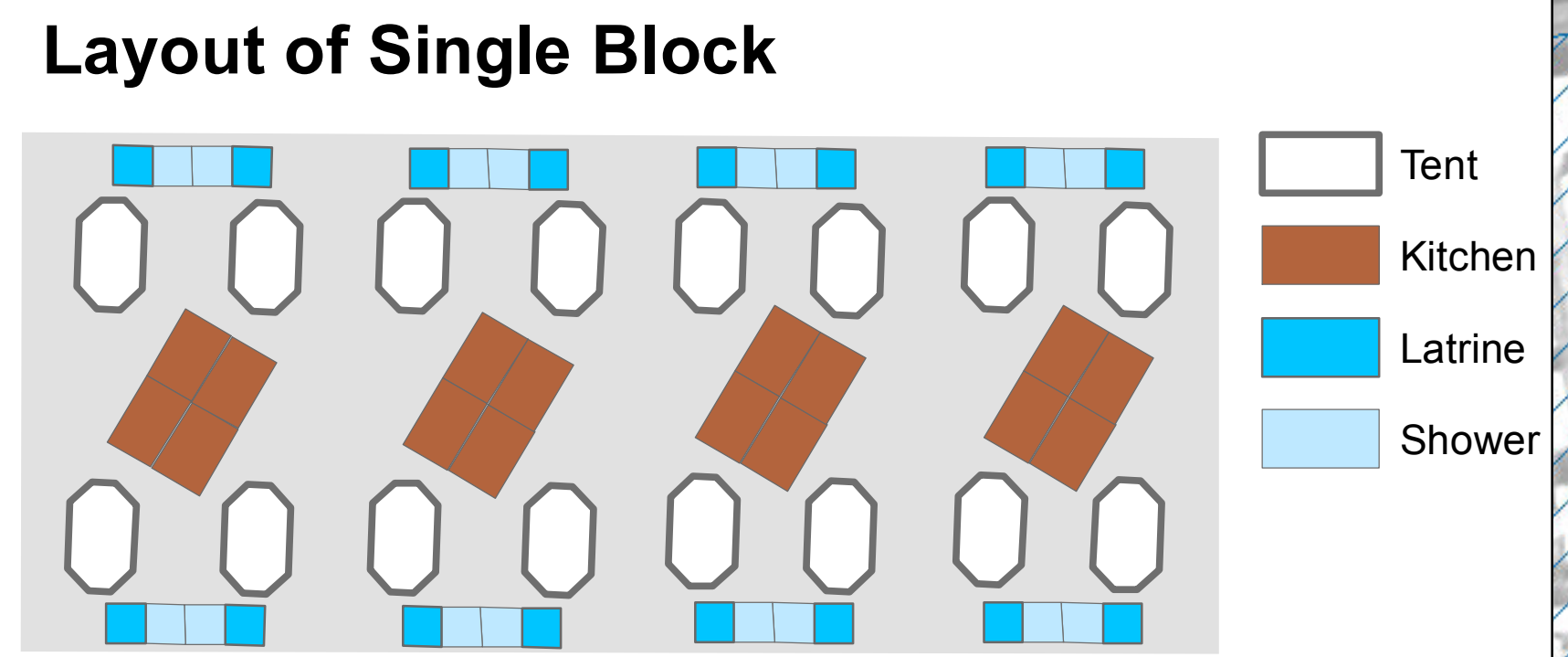
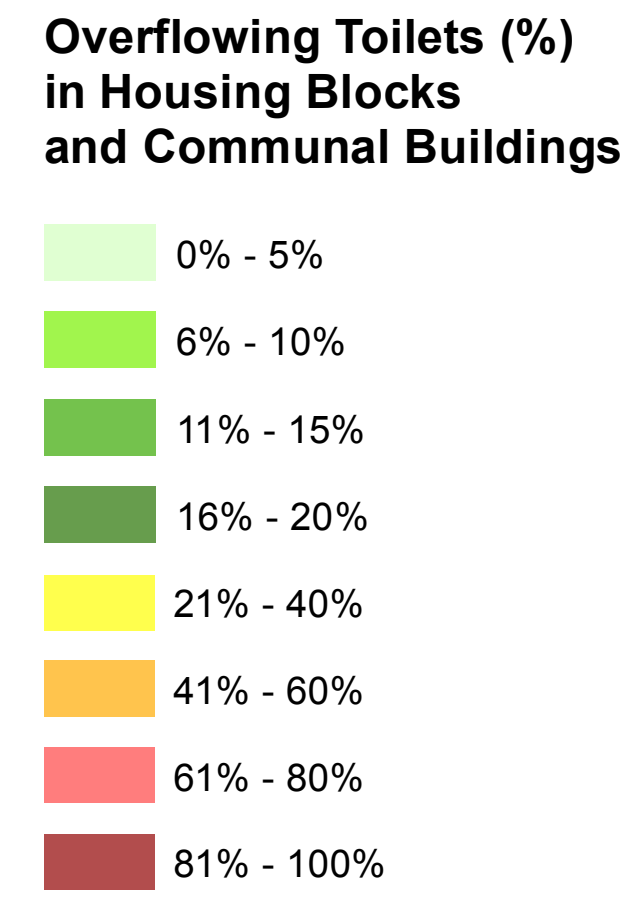


Thematic Data: 20/04/2016 - REACH
Administrative boundaries: GADM
Background imagery: Airbus 16/01/2016
Projection: WGS 1984 UTM Zone 38N

Contact : iraq@reach-initiative.org
File: IRQ_Map_Baharka_Blocked
Toilets_8June2016

Note: Data, designations and boundaries
contained on this map are not warranted to be
error-free and do not imply acceptance by the
REACH partners, associates or donors
mentioned on this map.



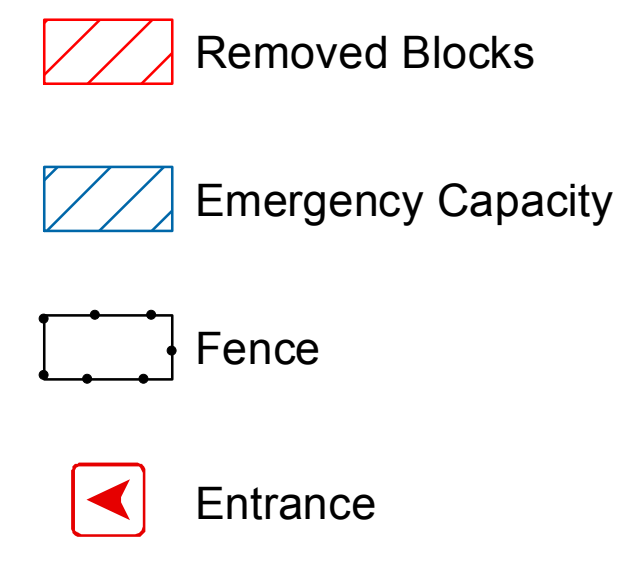
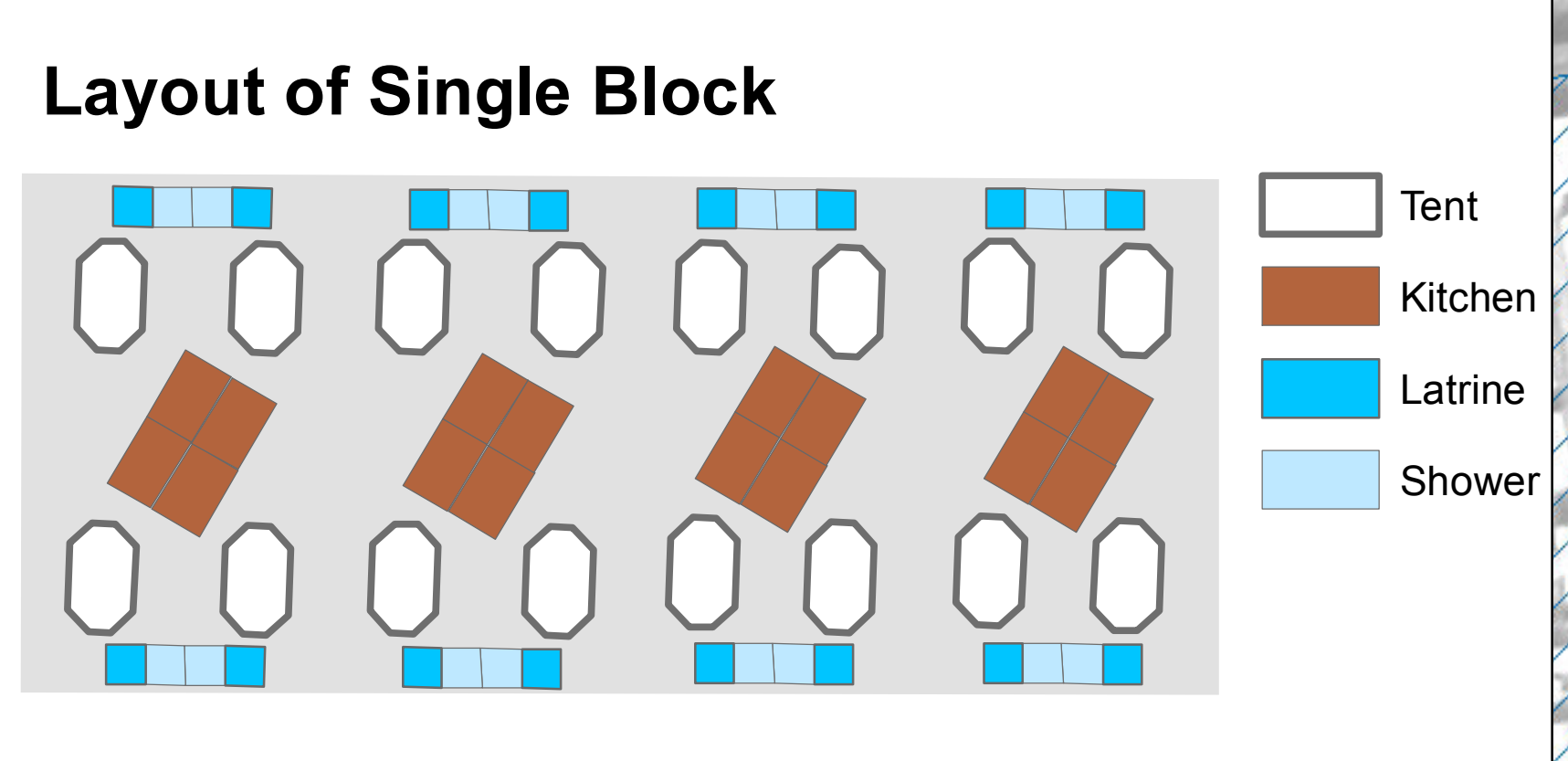
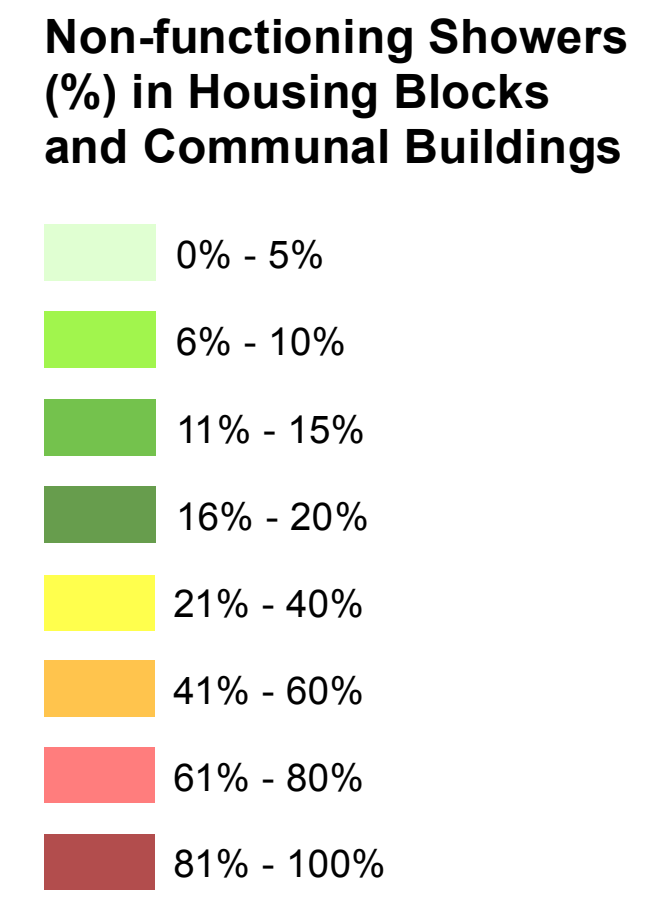


Thematic Data: 20/04/2016 - REACH
Administrative boundaries: GADM
Background imagery: Airbus 16/01/2016
Projection: WGS 1984 UTM Zone 38N

Contact : iraq@reach-initiative.org
File: IRQ_Map_Baharka_Overflowing
Toilets_8June2016

Note: Data, designations and boundaries
contained on this map are not warranted to be
error-free and do not imply acceptance by the
REACH partners, associates or donors
mentioned on this map.



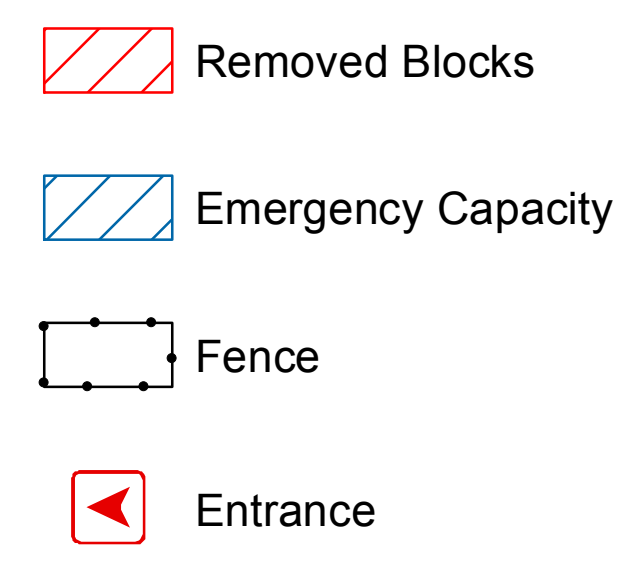
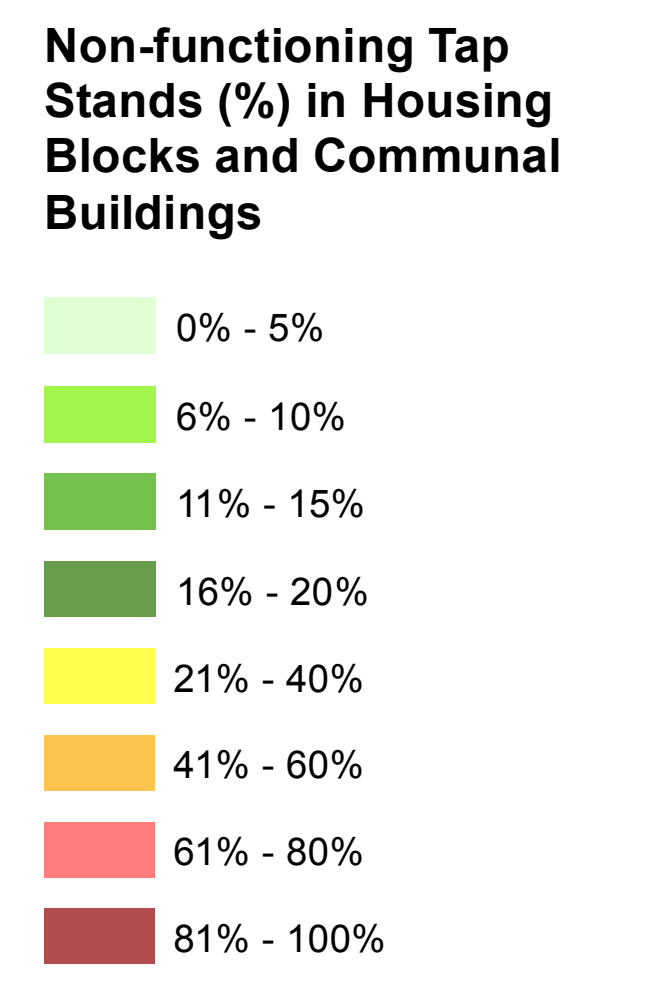


Thematic Data: 20/04/2016 - REACH
Administrative boundaries: GADM
Background imagery: Airbus 16/01/2016
Projection: WGS 1984 UTM Zone 38N

Contact : iraq@reach-initiative.org
File:
IRQ_Map_Baharka_NonFunctioning
Showers_8June2016

Note: Data, designations and boundaries contained on this map are not warranted to be error-free and do not imply acceptance by the REACH partners, associates or donors mentioned on this map.





Thematic Data: 20/04/2016 - REACH
Administrative boundaries: GADM
Background imagery: Airbus 16/01/2016
Projection: WGS 1984 UTM Zone 38N

Contact : iraq@reach-initiative.org
File:
IRQ_Map_Baharka_NonFunctioning
Taps_8June2016

Note: Data, designations and boundaries contained on this map are not warranted to be error-free and do not imply acceptance by the REACH partners, associates or donors mentioned on this map.

