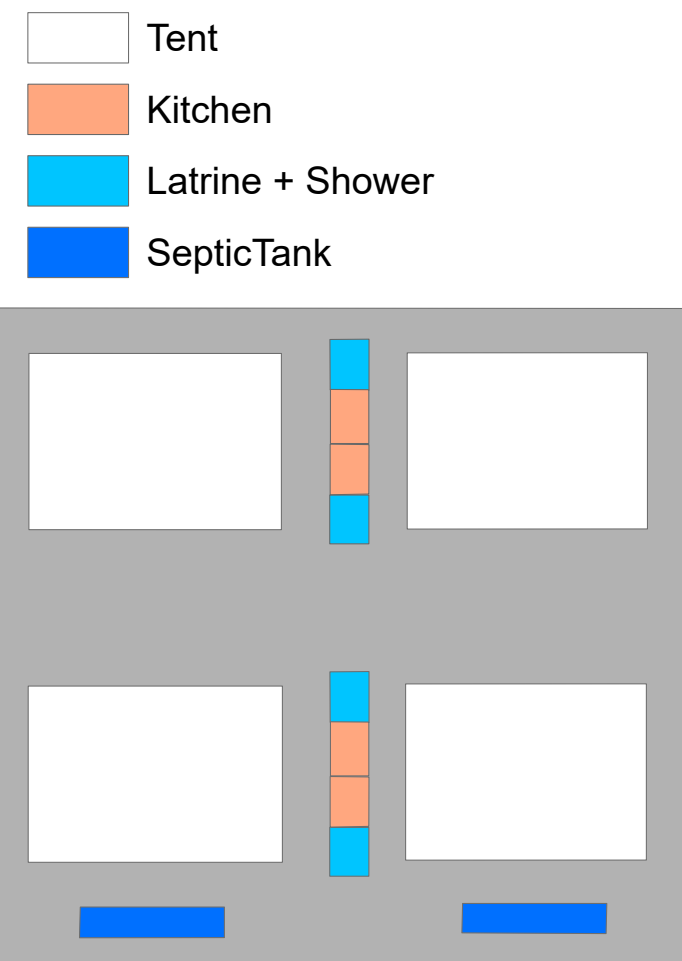


Camp Infrastructure

- Fence
- Sector (A - E)
- Removed Tent
- Health
- Education
- Community Centre
- Storage
- Entrance
- Camp Management
- Office
- Community Centre
- Water Tank (9)
- Borehole (5)

Layout of 4 Tents



**GPS Coordinates
of Camp Location:**
Longitude: 43° 47' 59" E
(43.799722)
Latitude: 36° 41' 22.434" N
(36.689565)


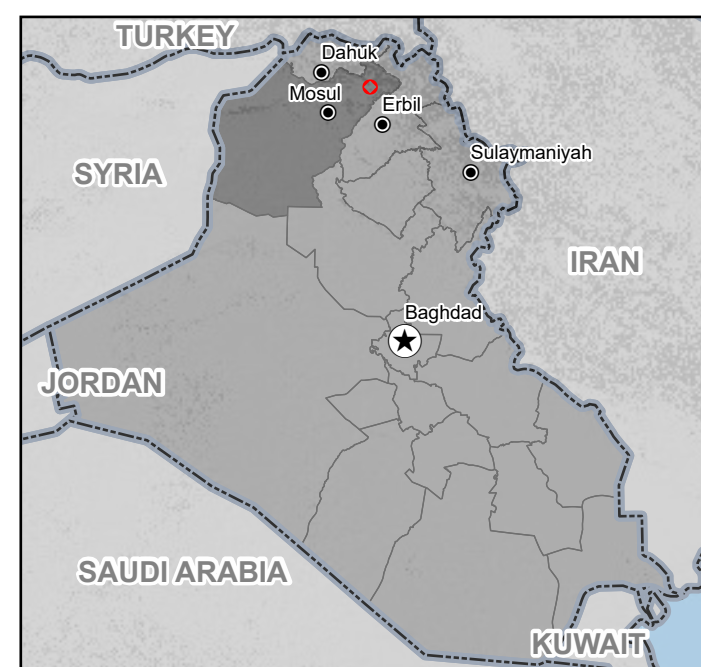
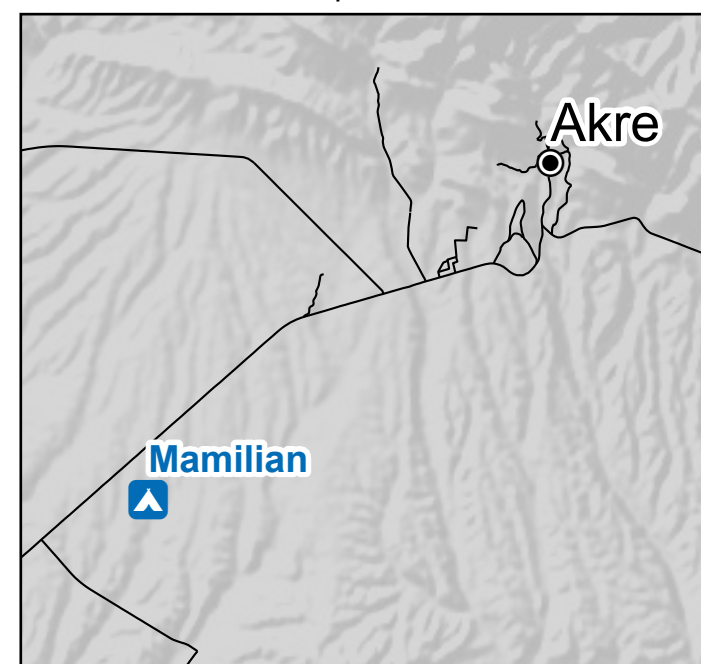
Thematic Data: 31/01/2019 - REACH
Administrative boundaries: GADM, OCHA

Satellite Imagery: SPOT 6 from 13/08/2018
Copyright: ©2018 CNES.
Source: Airbus DS

Projection: WGS 1984 UTM Zone 38N

Contact : iraq@reach-initiative.org
File: IRQ_Map_IDP_Mamilian_17Feb2019

Note: Data, designations and boundaries
contained on this map are not warranted to be
error-free and do not imply acceptance by the
REACH partners, associates or donors
mentioned on this map.



Scale 1:2,000
0 100 200 Meters