

PHILLIPINES

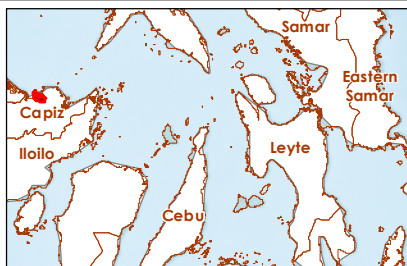
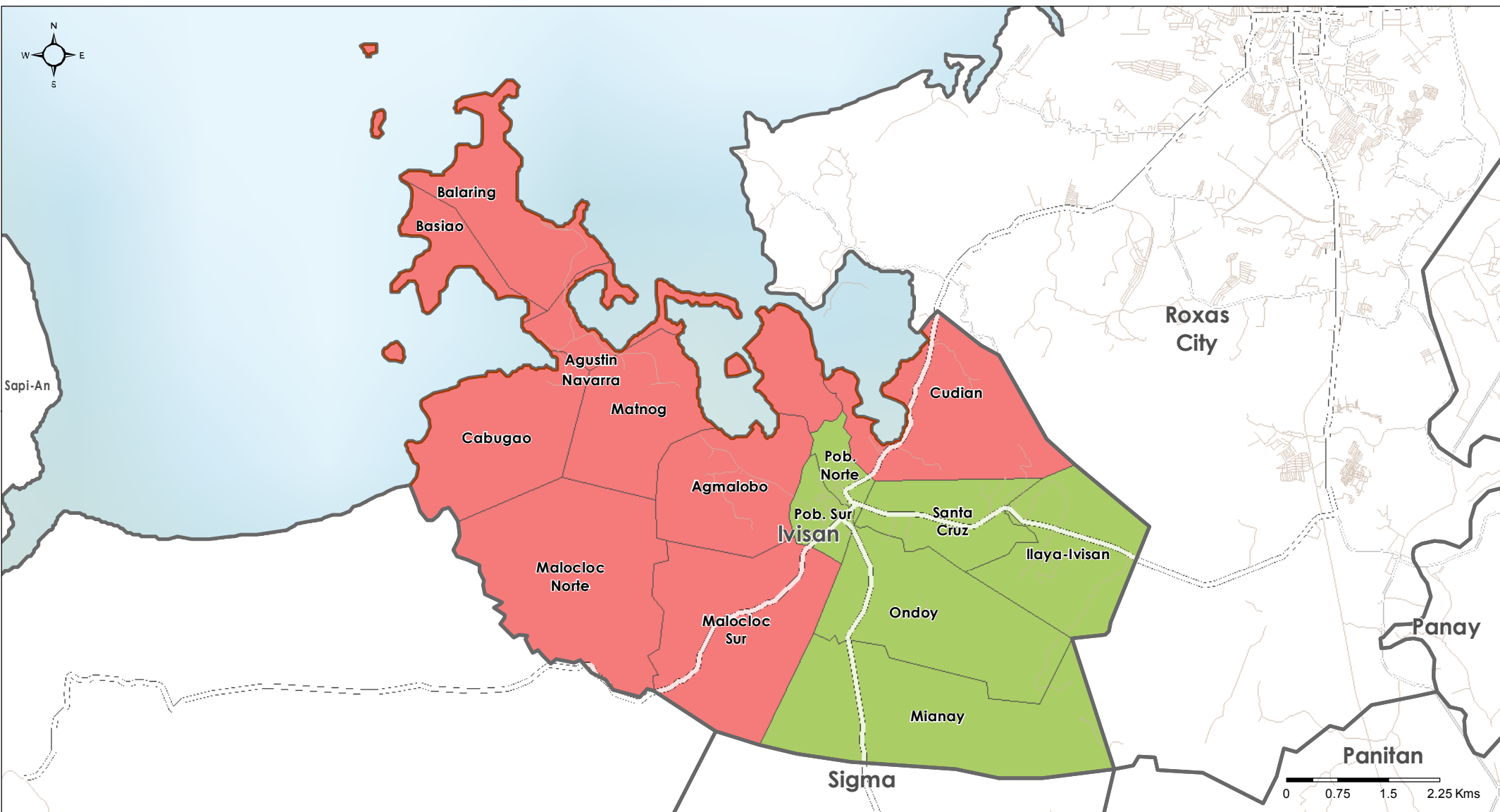
WASH Baseline Barangay Assessment April 2014

Atlas of Barangays reporting Chlorination practice



REACH An initiative of
IMPACT Initiatives
ACTED and UNOSAT





Chlorination Practiced in the Barangay

- No
- Yes
- Municipalities
- Provinces

Roads

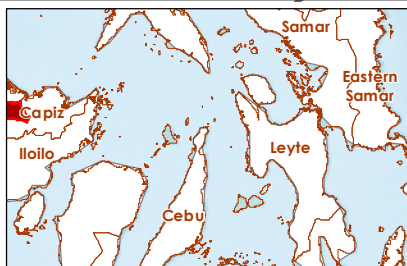
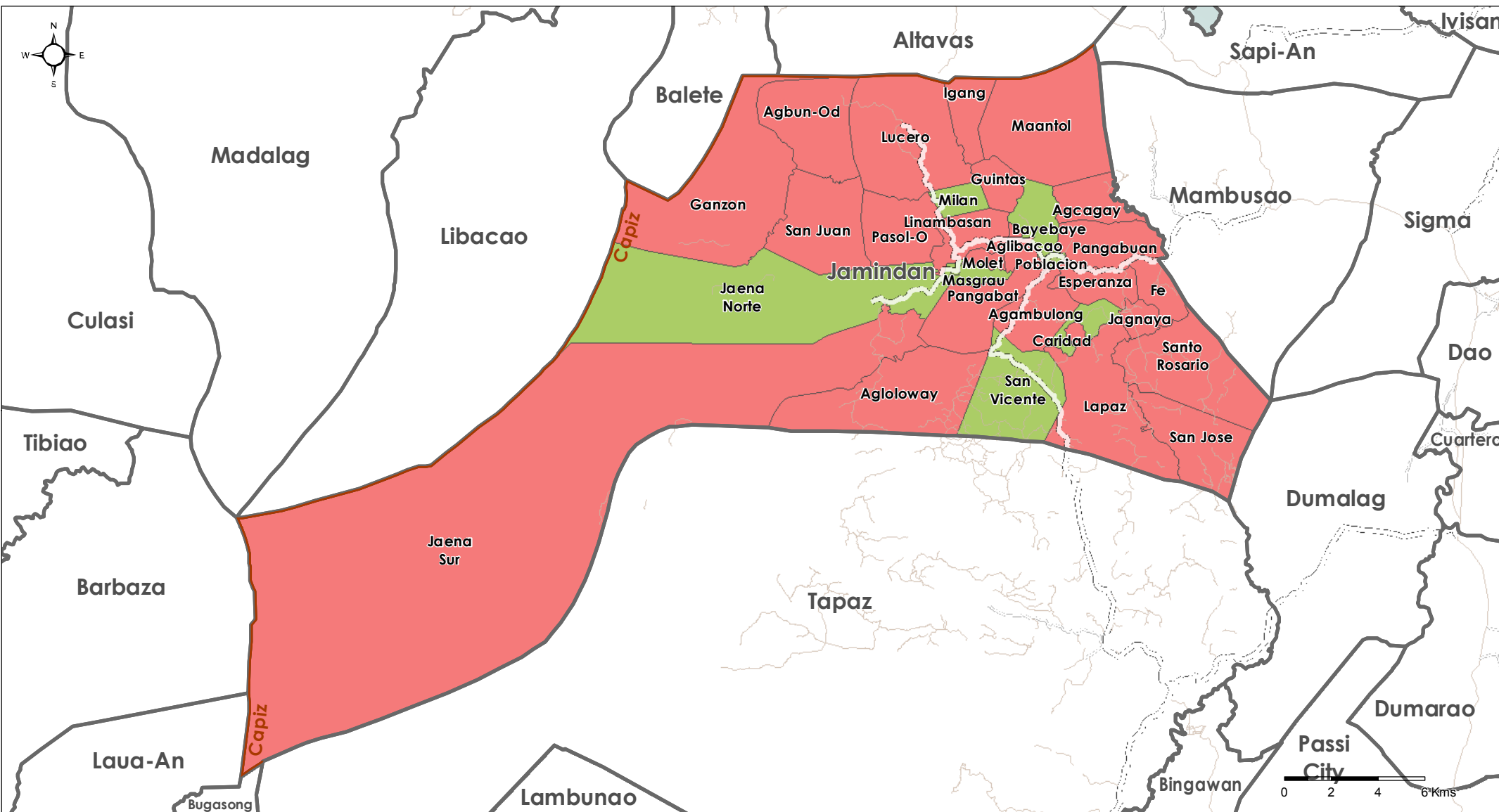
- Primary roads
- Secondary roads
- Other roads

KIs declared that the chlorination of water is a known practice and practiced by HHs in the barangay but not necessarily by the entire population of the barangay. This information does not provide any figure on the % of the population which treat the water before drinking: it provides only an indication of the knowledge level of the HHs on water quality issues.

Data sources:
WASH Assessment: REACH / WASH Cluster
Administrative Boundaries: OCHA COD
Cities and Roads: OSM
File: PHL_Chlorination_AIIPhases_20MAY2014_A4
Contact: reach.mapping@impact-initiatives.org

Note: Data, designations and boundaries contained on this map are not warranted to error-free and do not imply acceptance by the REACH partners, associated donors mentioned on this map.

All maps available at <http://philippines.humanitarianresponse.info/>



Chlorination Practiced in the Barangay

- No
- Yes

Municipalities

Provinces

Roads

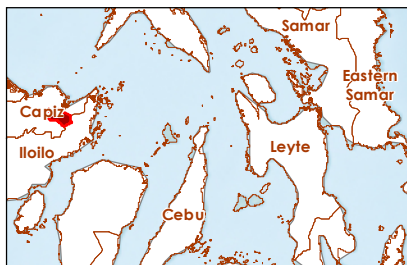
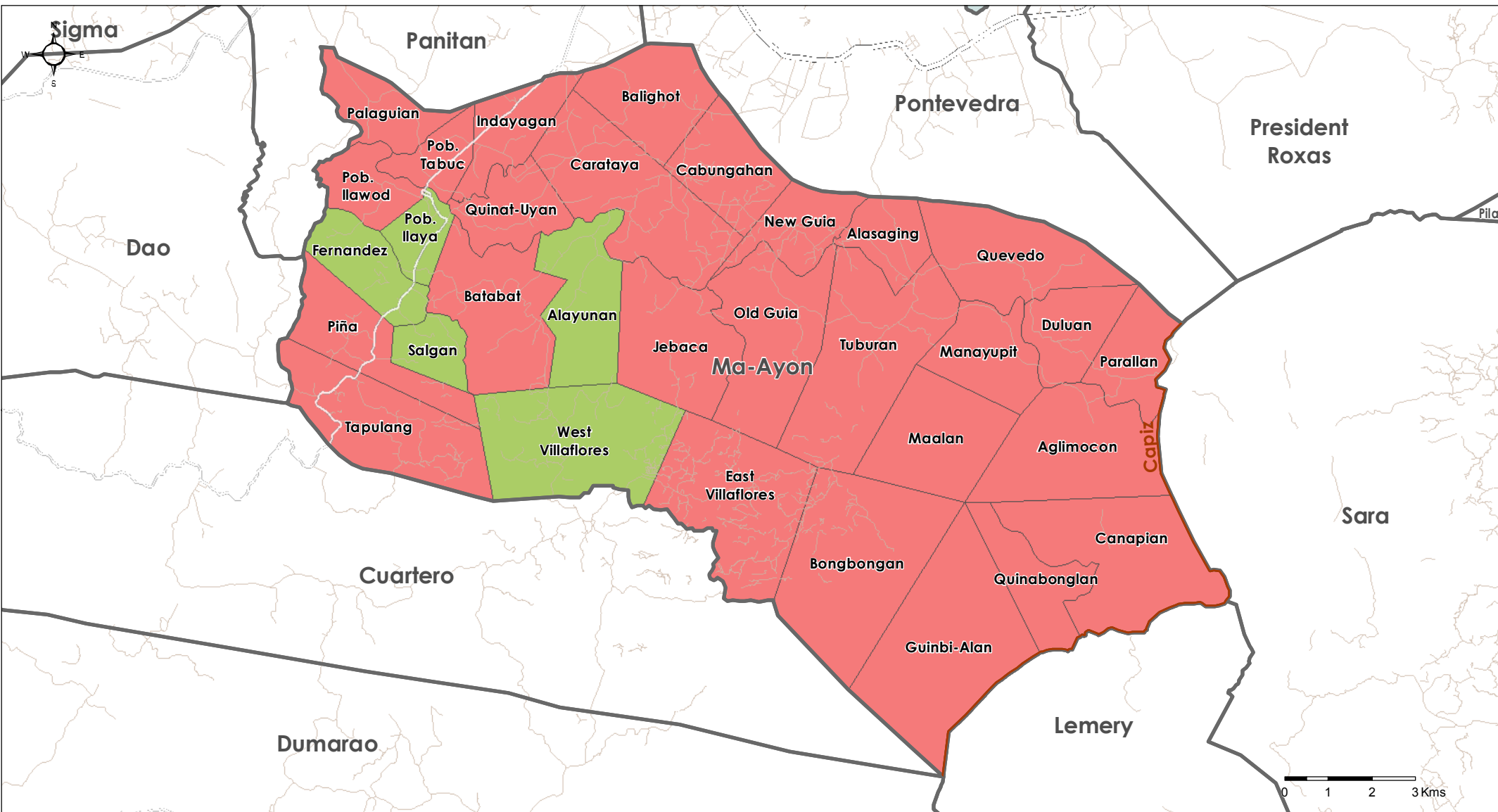
- Primary roads
- Secondary roads
- Other roads

KIs declared that the chlorination of water is a known practice and practiced by HHs in the barangay but not necessarily by the entire population of the barangay. This information does not provide any figure on the % of the population which treat the water before drinking: it provides only an indication of the knowledge level of the HHs on water quality issues.

Data sources:
WASH Assessment: REACH / WASH Cluster
Administrative Boundaries: OCHA COD
Cities and Roads: OSM
File: PHL_Chlorination_AIIPhases_20MAY2014_A4
Contact: reach.mapping@impact-initiatives.org

Note: Data, designations and boundaries contained on this map are not warranted to error-free and do not imply acceptance by the REACH partners, associated donors mentioned on this map.

All maps available at <http://philippines.humanitarianresponse.info/>



Chlorination Practiced in the Barangay

- No
- Yes

- Municipalities
- Provinces

Roads

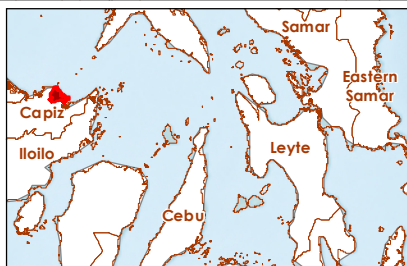
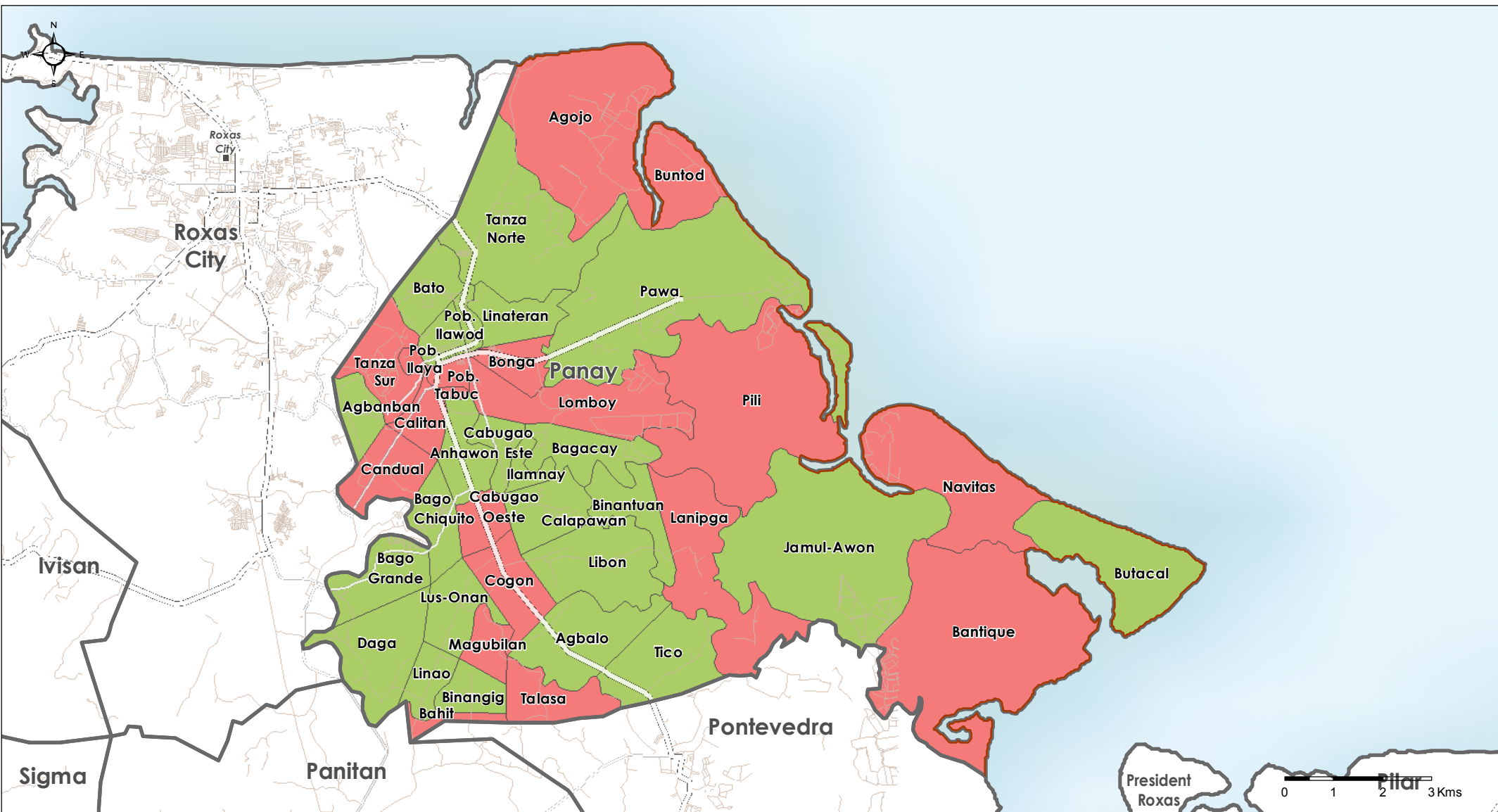
- Primary roads
- Secondary roads
- Other roads

KIs declared that the chlorination of water is a known practice and practiced by HHs in the barangay but not necessarily by the entire population of the barangay. This information does not provide any figure on the % of the population which treat the water before drinking: it provides only an indication of the knowledge level of the HHs on water quality issues.

Data sources:
WASH Assessment: REACH / WASH Cluster
Administrative Boundaries: OCHA COD
Cities and Roads: OSM
File: PHL_Chlorination_AIIPhases_20MAY2014_A4
Contact: reach.mapping@impact-initiatives.org

Note: Data, designations and boundaries contained on this map are not warranted to error-free and do not imply acceptance by the REACH partners, associated donors mentioned on this map.

All maps available at <http://philippines.humanitarianresponse.info/>



Chlorination Practiced in the Barangay

- No
- Yes
- Municipalities
- Provinces

Roads

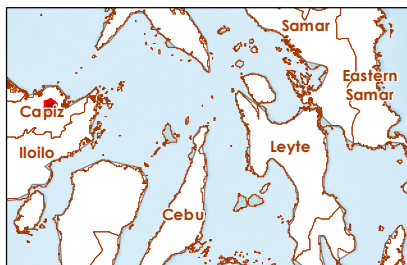
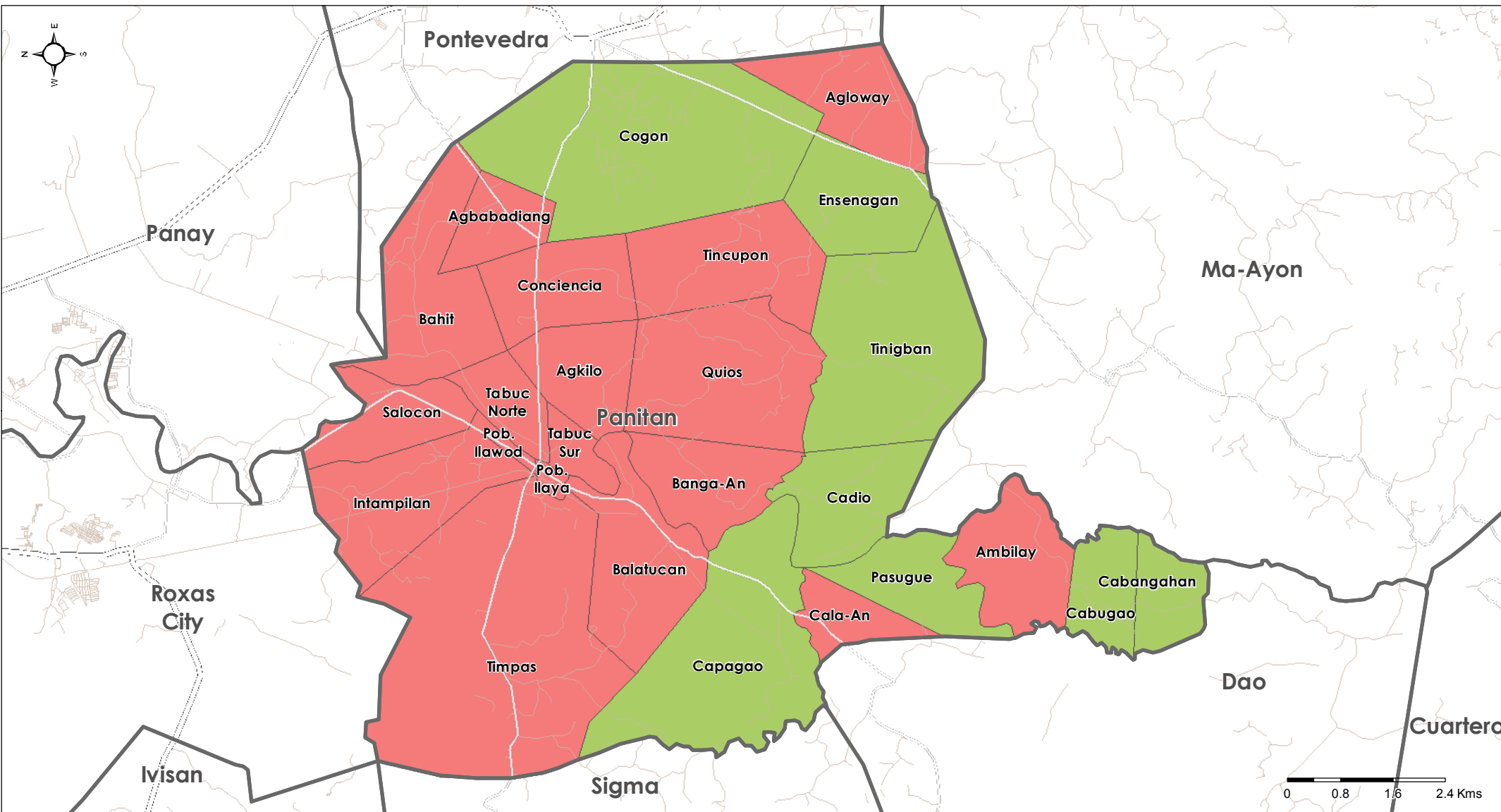
- Primary roads
- Secondary roads
- Other roads

KIs declared that the chlorination of water is a known practice and practiced by HHs in the barangay but not necessarily by the entire population of the barangay. This information does not provide any figure on the % of the population which treat the water before drinking: it provides only an indication of the knowledge level of the HHs on water quality issues.

Data sources:
WASH Assessment: REACH / WASH Cluster
Administrative Boundaries: OCHA COD
Cities and Roads: OSM
File: PHL_Chlorination_AIIPhases_20MAY2014_A4
Contact: reach.mapping@impact-initiatives.org

Note: Data, designations and boundaries contained on this map are not warranted to error-free and do not imply acceptance by the REACH partners, associated donors mentioned on this map.

All maps available at <http://philippines.humanitarianresponse.info/>



Chlorination Practiced in the Barangay

- No
- Yes
- Municipalities
- Provinces

Roads

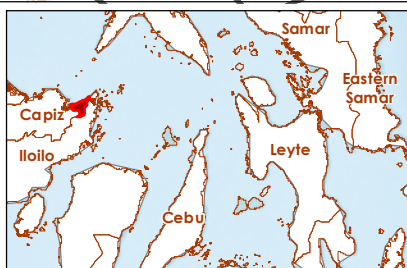
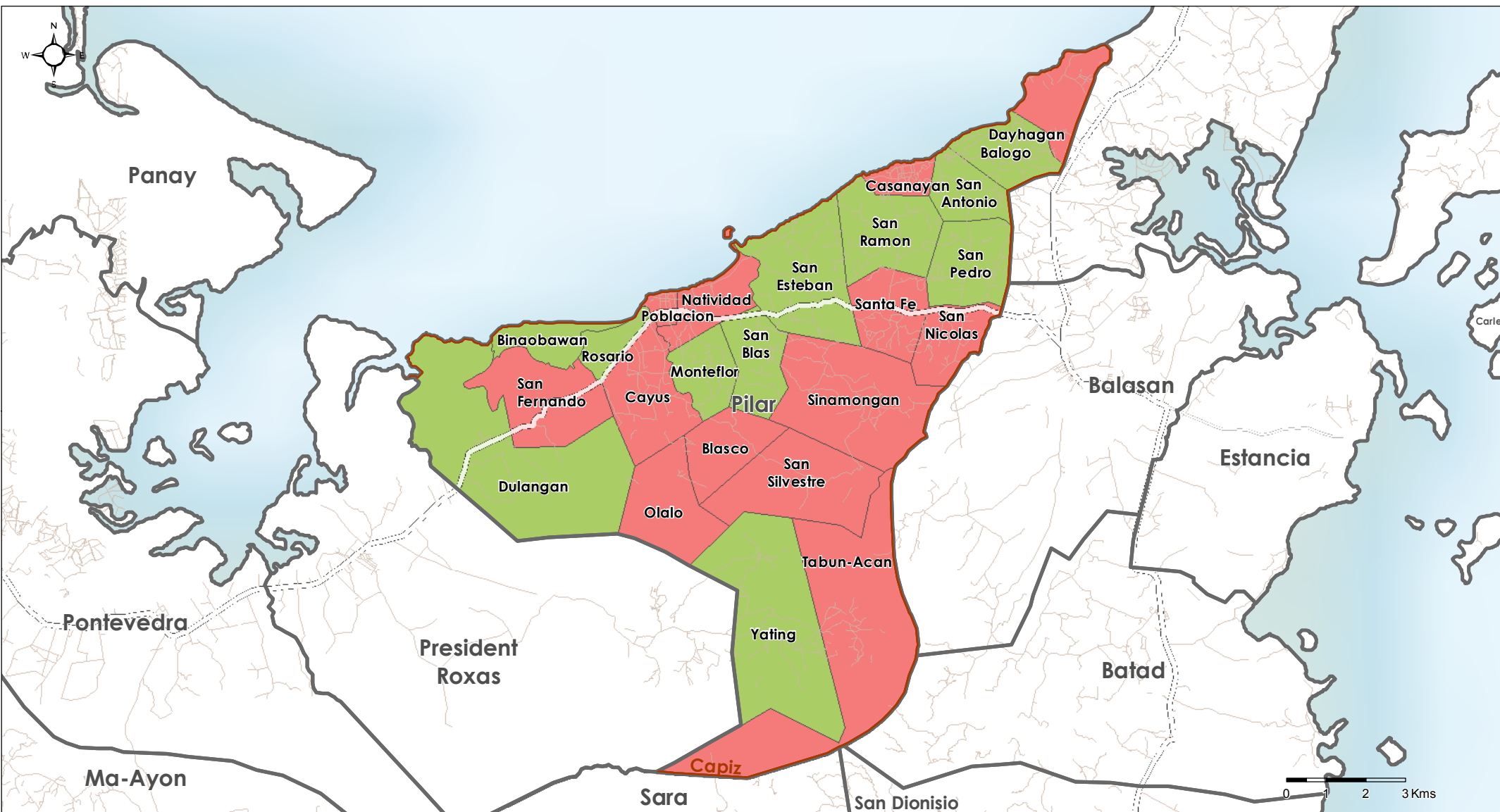
- Primary roads
- Secondary roads
- Other roads

KIs declared that the chlorination of water is a known practice and practiced by HHs in the barangay but not necessarily by the entire population of the barangay. This information does not provide any figure on the % of the population which treat the water before drinking: it provides only an indication of the knowledge level of the HHs on water quality issues.

Data sources:
WASH Assessment: REACH / WASH Cluster
Administrative Boundaries: OCHA COD
Cities and Roads: OSM
File: PHL_Chlorination_AIIPhases_20MAY2014_A4
Contact: reach.mapping@impact-initiatives.org

Note: Data, designations and boundaries contained on this map are not warranted to error-free and do not imply acceptance by the REACH partners, associated donors mentioned on this map.

All maps available at <http://philippines.humanitarianresponse.info/>



Chlorination Practiced in the Barangay

- No
- Yes

- Municipalities
- Provinces

Roads

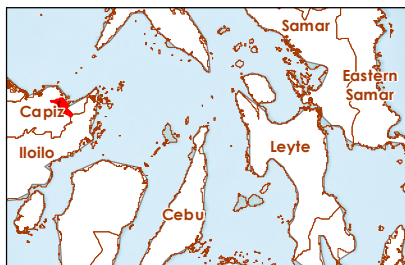
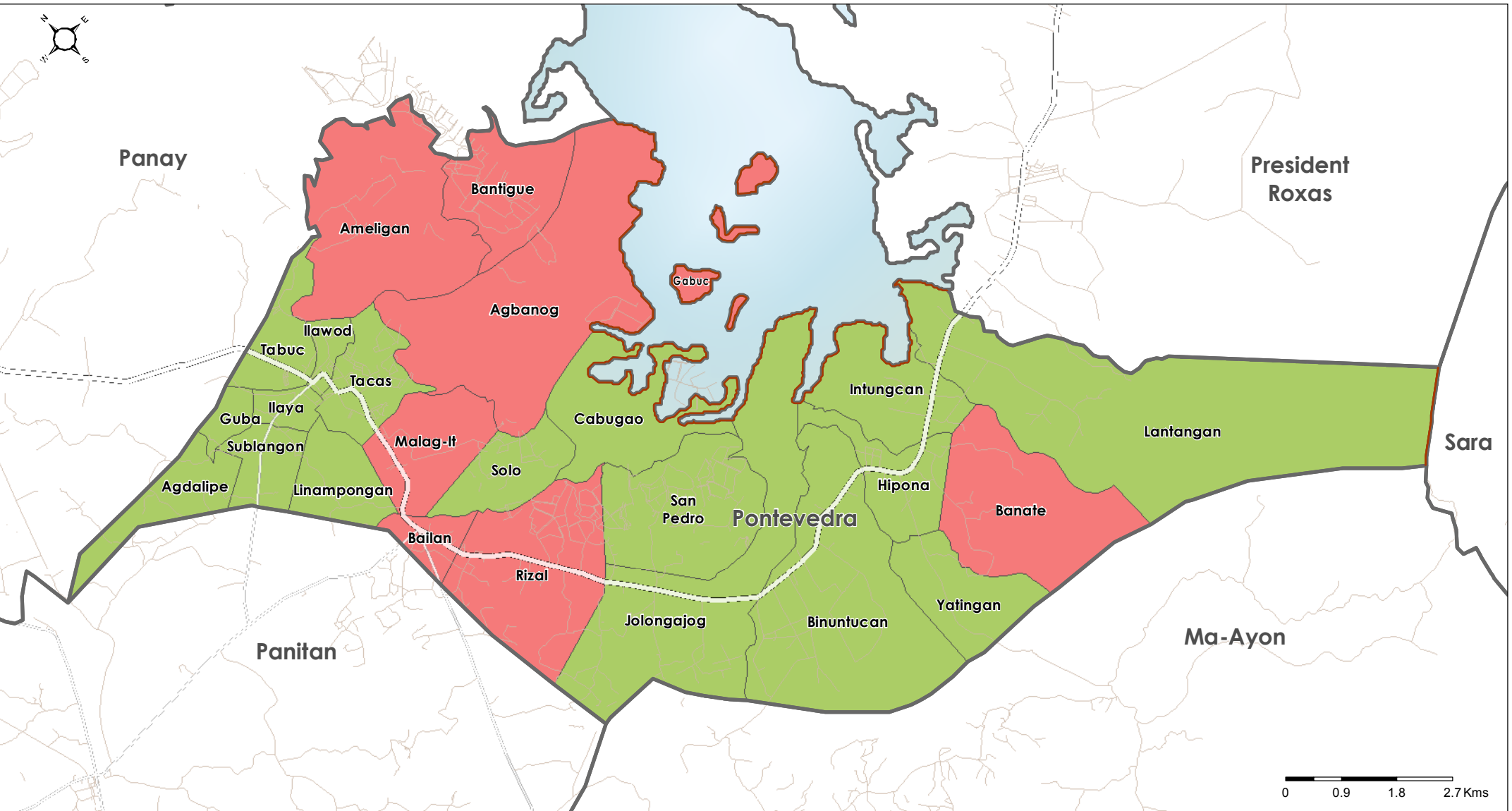
- Primary roads
- Secondary roads
- Other roads

KIs declared that the chlorination of water is a known practice and practiced by HHs in the barangay but not necessarily by the entire population of the barangay. This information does not provide any figure on the % of the population which treat the water before drinking: it provides only an indication of the knowledge level of the HHs on water quality issues.

Data sources:
WASH Assessment: REACH / WASH Cluster
Administrative Boundaries: OCHA COD
Cities and Roads: OSM
File: PHL_Chlorination_AllPhases_20MAY2014_A4
Contact: reach.mapping@impact-initiatives.org

Note: Data, designations and boundaries contained on this map are not warranted to error-free and do not imply acceptance by the REACH partners, associated donors mentioned on this map.

All maps available at <http://philippines.humanitarianresponse.info/>



Chlorination Practiced in the Barangay

- No
- Yes

Municipalities

Provinces

Roads

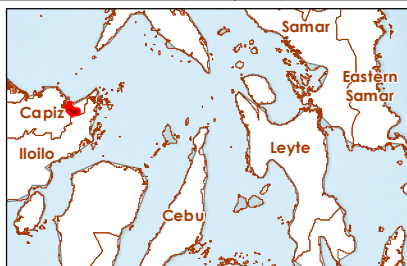
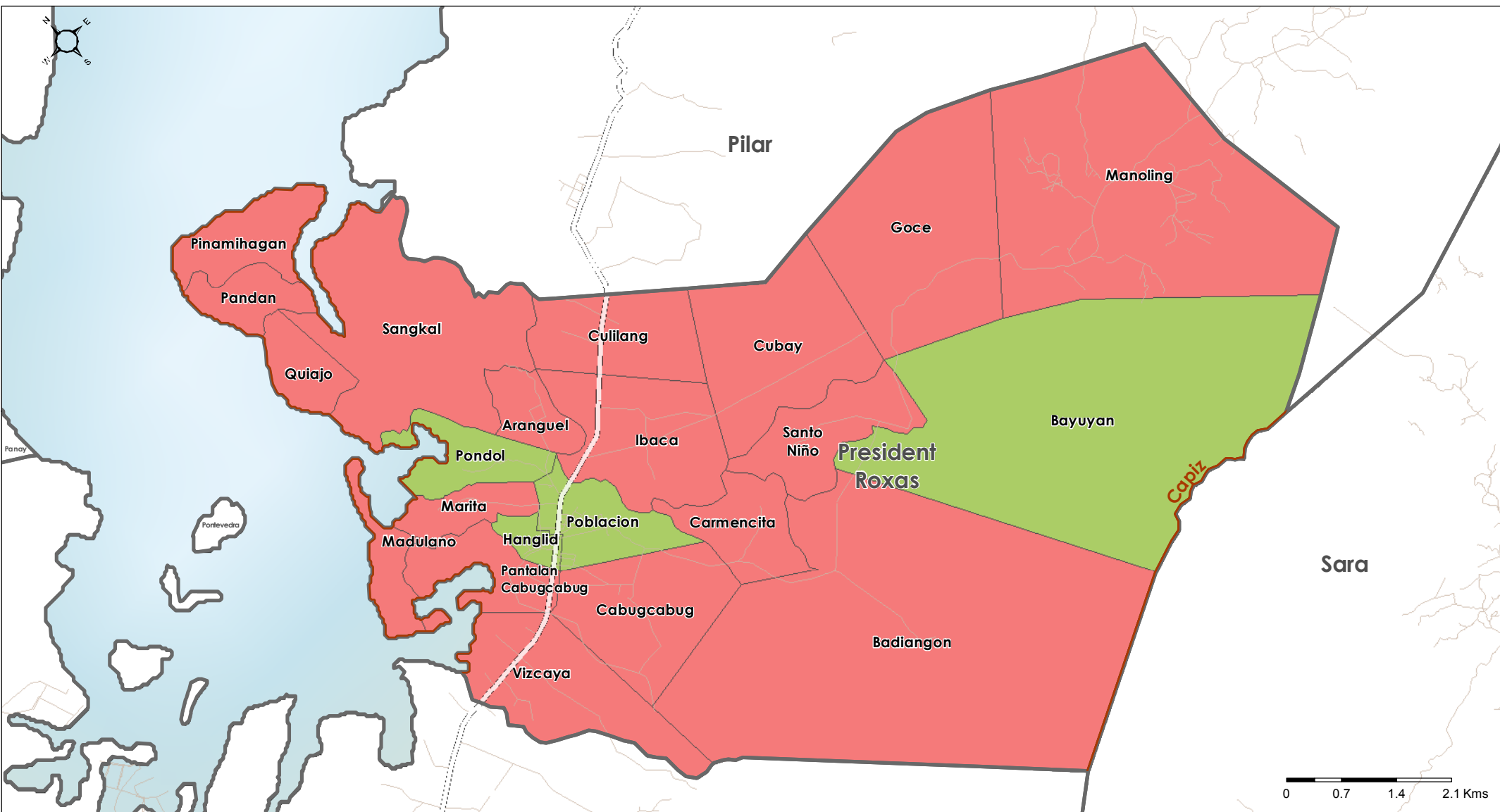
- Primary roads
- Secondary roads
- Other roads

KIs declared that the chlorination of water is a known practice and practiced by HHs in the barangay but not necessarily by the entire population of the barangay. This information does not provide any figure on the % of the population which treat the water before drinking: it provides only an indication of the knowledge level of the HHs on water quality issues.

Data sources:
WASH Assessment: REACH / WASH Cluster
Administrative Boundaries: OCHA COD
Cities and Roads: OSM
File: PHL_Chlorination_AIIPhases_20MAY2014_A4
Contact: reach.mapping@impact-initiatives.org

Note: Data, designations and boundaries contained on this map are not warranted to error-free and do not imply acceptance by the REACH partners, associated donors mentioned on this map.

All maps available at <http://philippines.humanitarianresponse.info/>



Chlorination Practiced in the Barangay

- No
- Yes
- Municipalities
- Provinces

Roads

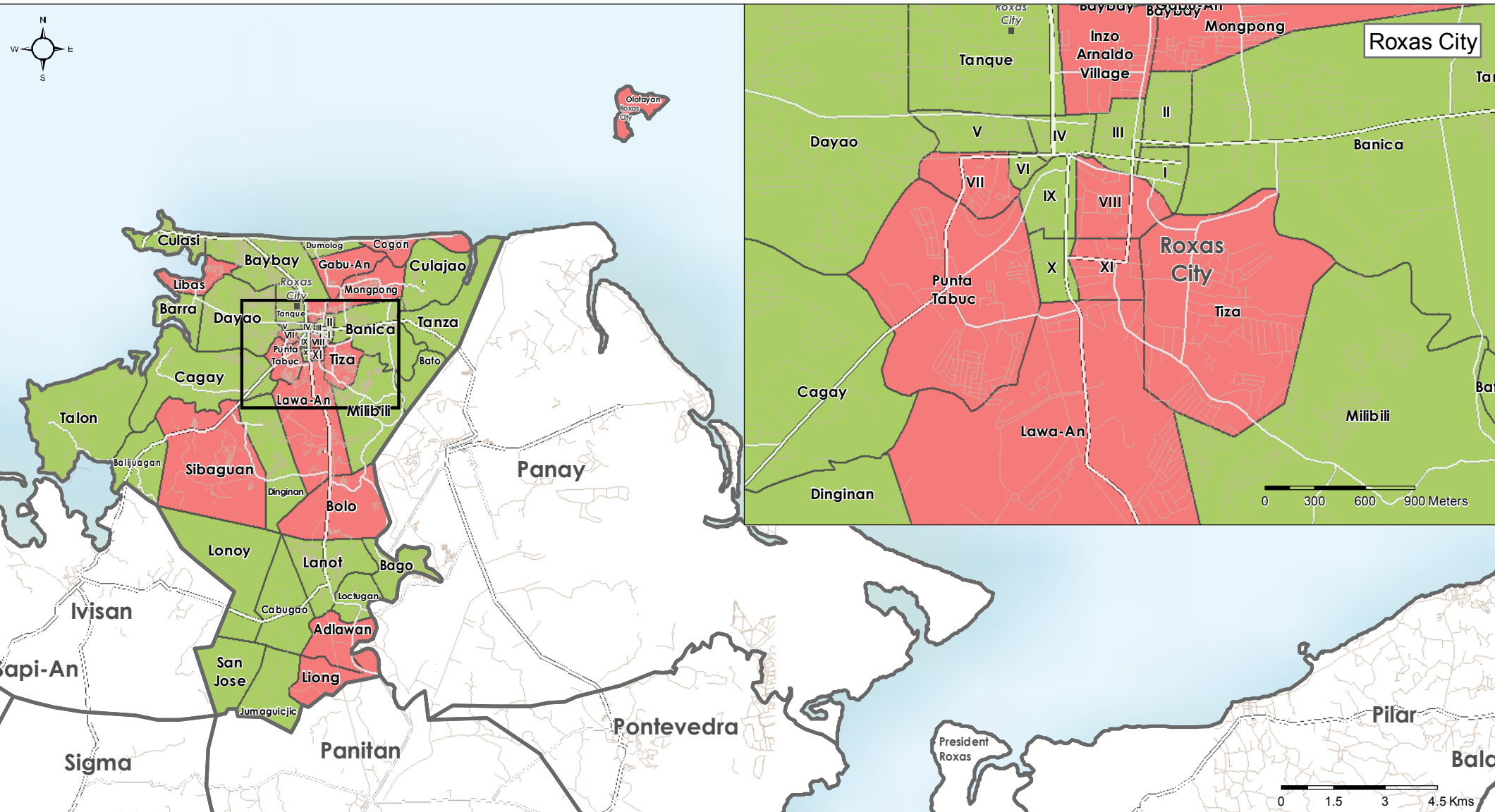
- Primary roads
- Secondary roads
- Other roads

KIs declared that the chlorination of water is a known practice and practiced by HHs in the barangay but not necessarily by the entire population of the barangay. This information does not provide any figure on the % of the population which treat the water before drinking: it provides only an indication of the knowledge level of the HHs on water quality issues.

Data sources:
WASH Assessment: REACH / WASH Cluster
Administrative Boundaries: OCHA COD
Cities and Roads: OSM
File: PHL_Chlorination_AIIPhases_20MAY2014_A4
Contact: reach.mapping@impact-initiatives.org

Note: Data, designations and boundaries contained on this map are not warranted to error-free and do not imply acceptance by the REACH partners, associated donors mentioned on this map.

All maps available at <http://philippines.humanitarianresponse.info/>



Chlorination Practiced in the Barangay

- No
- Yes
- Municipalities
- Provinces

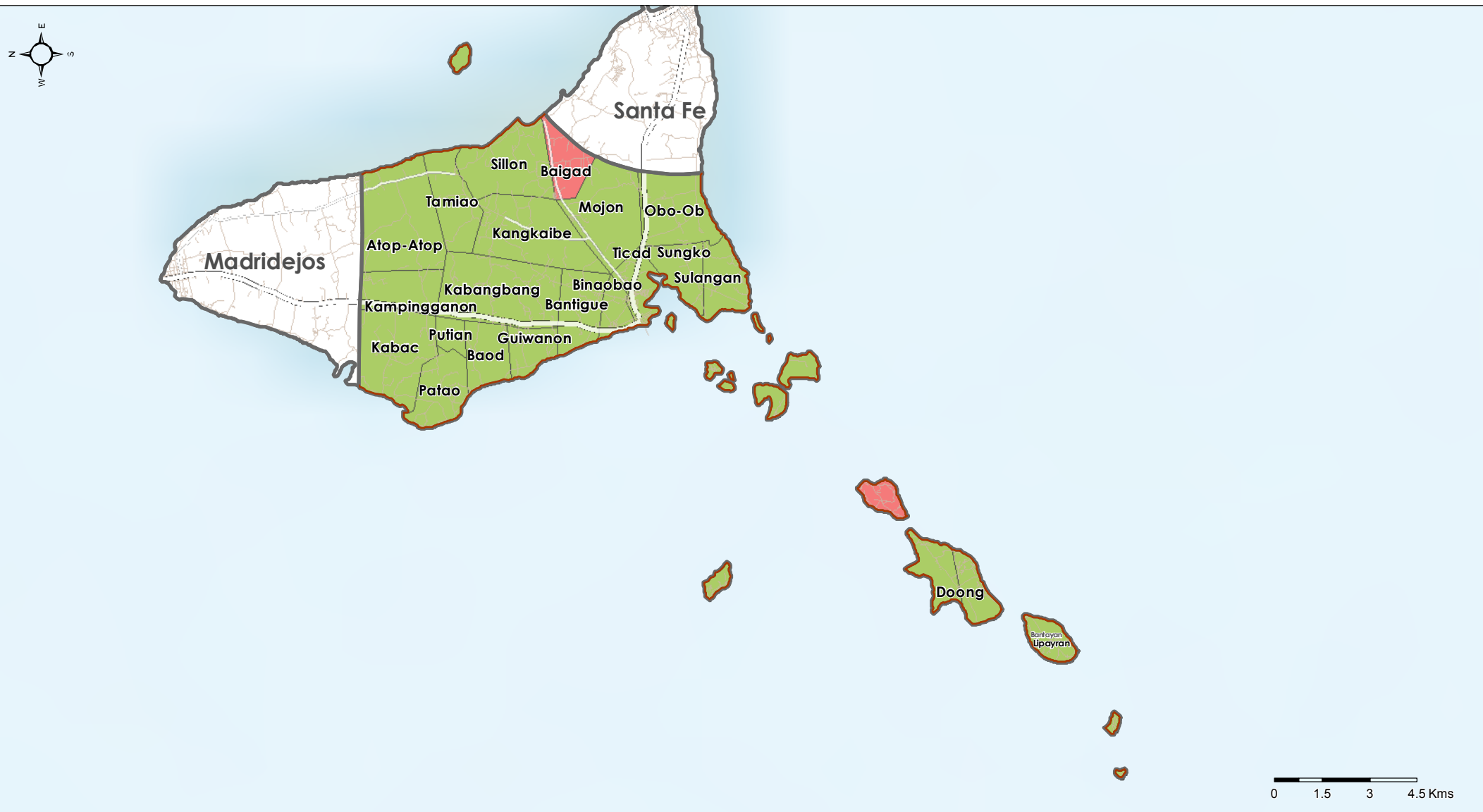
- Roads**
- Primary roads
 - Secondary roads
 - Other roads

KIs declared that the chlorination of water is a known practice and practiced by HHs in the barangay but not necessarily by the entire population of the barangay. This information does not provide any figure on the % of the population which treat the water before drinking: it provides only an indication of the knowledge level of the HHs on water quality issues.

Data sources:
WASH Assessment: REACH / WASH Cluster
Administrative Boundaries: OCHA COD
Cities and Roads: OSM
File: PHL_Chlorination_Roxas_20MAY2014_A4
Contact: reach.mapping@impact-initiatives.org

Note: Data, designations and boundaries contained on this map are not warranted to error-free and do not imply acceptance by the REACH partners, associated donors mentioned on this map.

All maps available at <http://philippines.humanitarianresponse.info/>



0 1.5 3 4.5 Kms

Chlorination Practiced in the Barangay

- No
- Yes

 Municipalities

 Provinces

Roads

- Primary roads
- Secondary roads
- Other roads

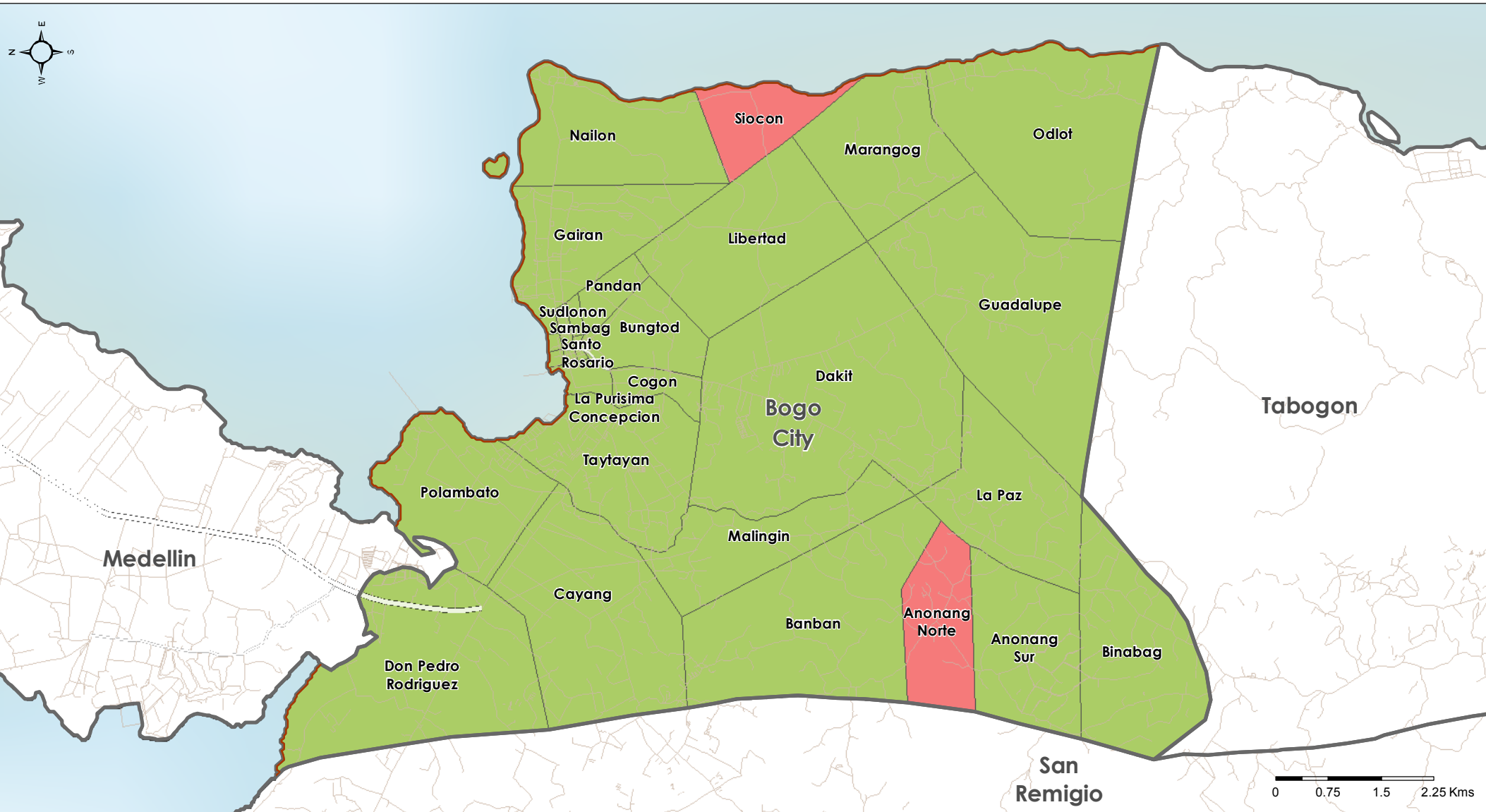
KIs declared that the chlorination of water is a known practice and practiced by HHs in the barangay but not necessarily by the entire population of the barangay. This information does not provide any figure on the % of the population which treat the water before drinking: it provides only an indication of the knowledge level of the HHs on water quality issues.

Data sources:

WASH Assessment: REACH / WASH Cluster
Administrative Boundaries: OCHA COD
Cities and Roads: OSM
File: PHL_Chlorination_AIIPhases_20MAY2014_A4
Contact: reach.mapping@impact-initiatives.org

Note: Data, designations and boundaries contained on this map are not warranted to error-free and do not imply acceptance by the REACH partners, associated donors mentioned on this map.

All maps available at <http://philippines.humanitarianresponse.info/>



0 0.75 1.5 2.25 Kms

Chlorination Practiced in the Barangay

- No
- Yes

- Municipalities
- Provinces

Roads

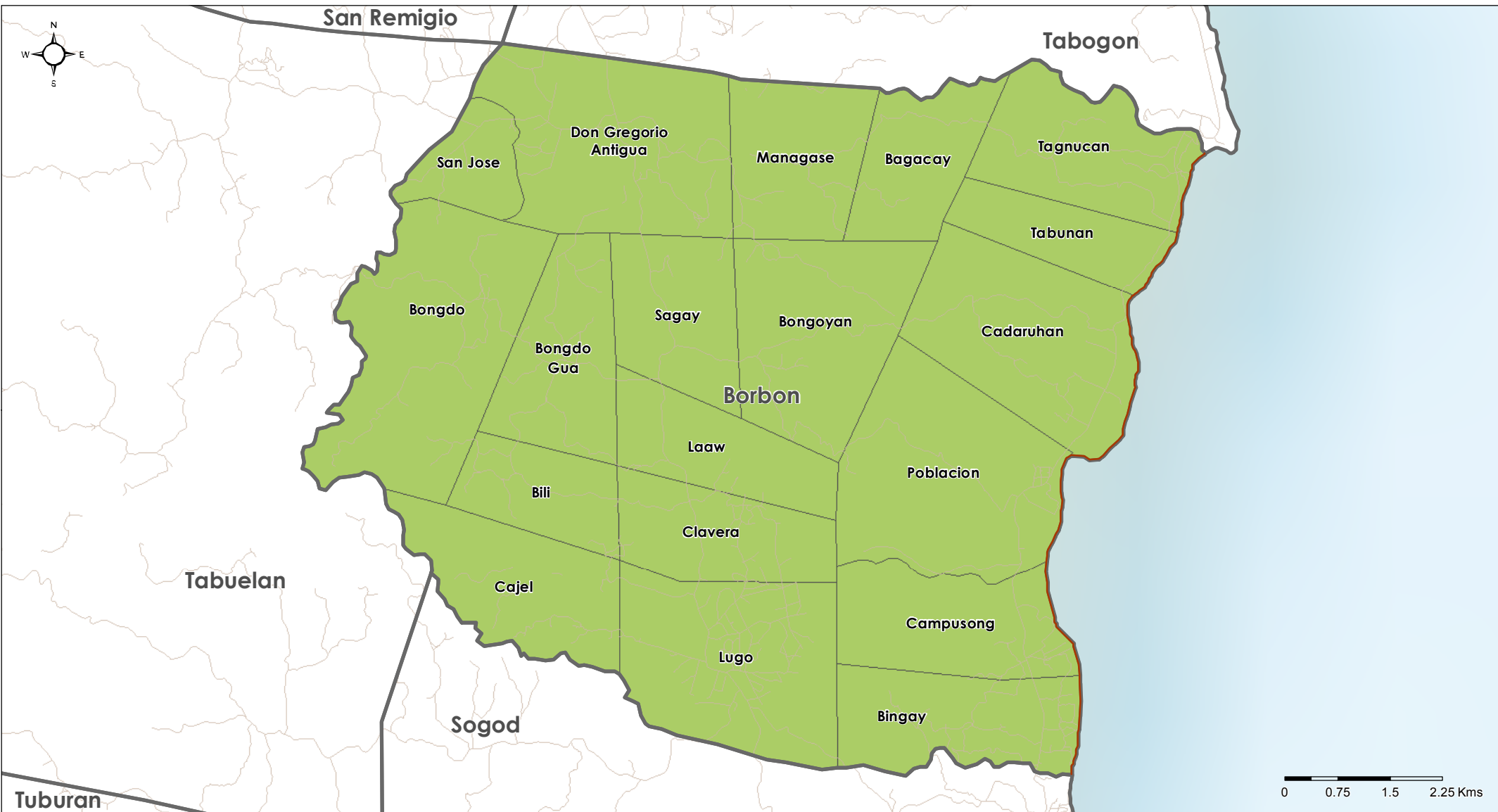
- Primary roads
- Secondary roads
- Other roads

KIs declared that the chlorination of water is a known practice and practiced by HHs in the barangay but not necessarily by the entire population of the barangay. This information does not provide any figure on the % of the population which treat the water before drinking: it provides only an indication of the knowledge level of the HHs on water quality issues.

Data sources:
WASH Assessment: REACH / WASH Cluster
Administrative Boundaries: OCHA COD
Cities and Roads: OSM
File: PHL_Chlorination_AIIPhases_20MAY2014_A4
Contact: reach.mapping@impact-initiatives.org

Note: Data, designations and boundaries contained on this map are not warranted to error-free and do not imply acceptance by the REACH partners, associated donors mentioned on this map.

All maps available at <http://philippines.humanitarianresponse.info/>



Chlorination Practiced in the Barangay

- No
- Yes
- Municipalities
- Provinces

Roads

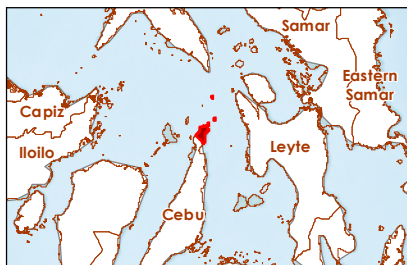
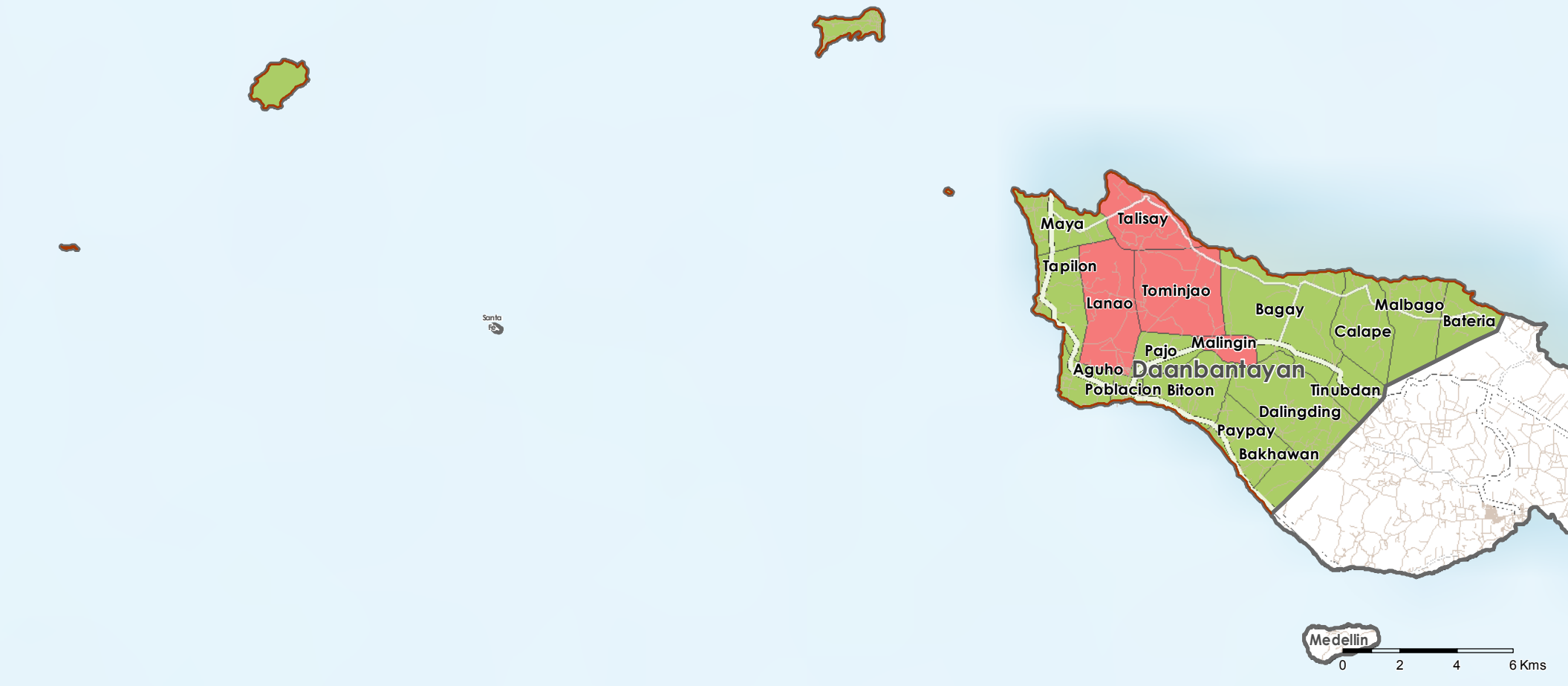
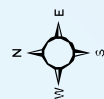
- Primary roads
- Secondary roads
- Other roads

KIs declared that the chlorination of water is a known practice and practiced by HHs in the barangay but not necessarily by the entire population of the barangay. This information does not provide any figure on the % of the population which treat the water before drinking: it provides only an indication of the knowledge level of the HHs on water quality issues.

Data sources:
WASH Assessment: REACH / WASH Cluster
Administrative Boundaries: OCHA COD
Cities and Roads: OSM
File: PHL_Chlorination_AIIPhases_20MAY2014_A4
Contact: reach.mapping@impact-initiatives.org

Note: Data, designations and boundaries contained on this map are not warranted to error-free and do not imply acceptance by the REACH partners, associated donors mentioned on this map.

All maps available at <http://philippines.humanitarianresponse.info/>



Chlorination Practiced in the Barangay

- No
- Yes

Municipalities

Provinces

Roads

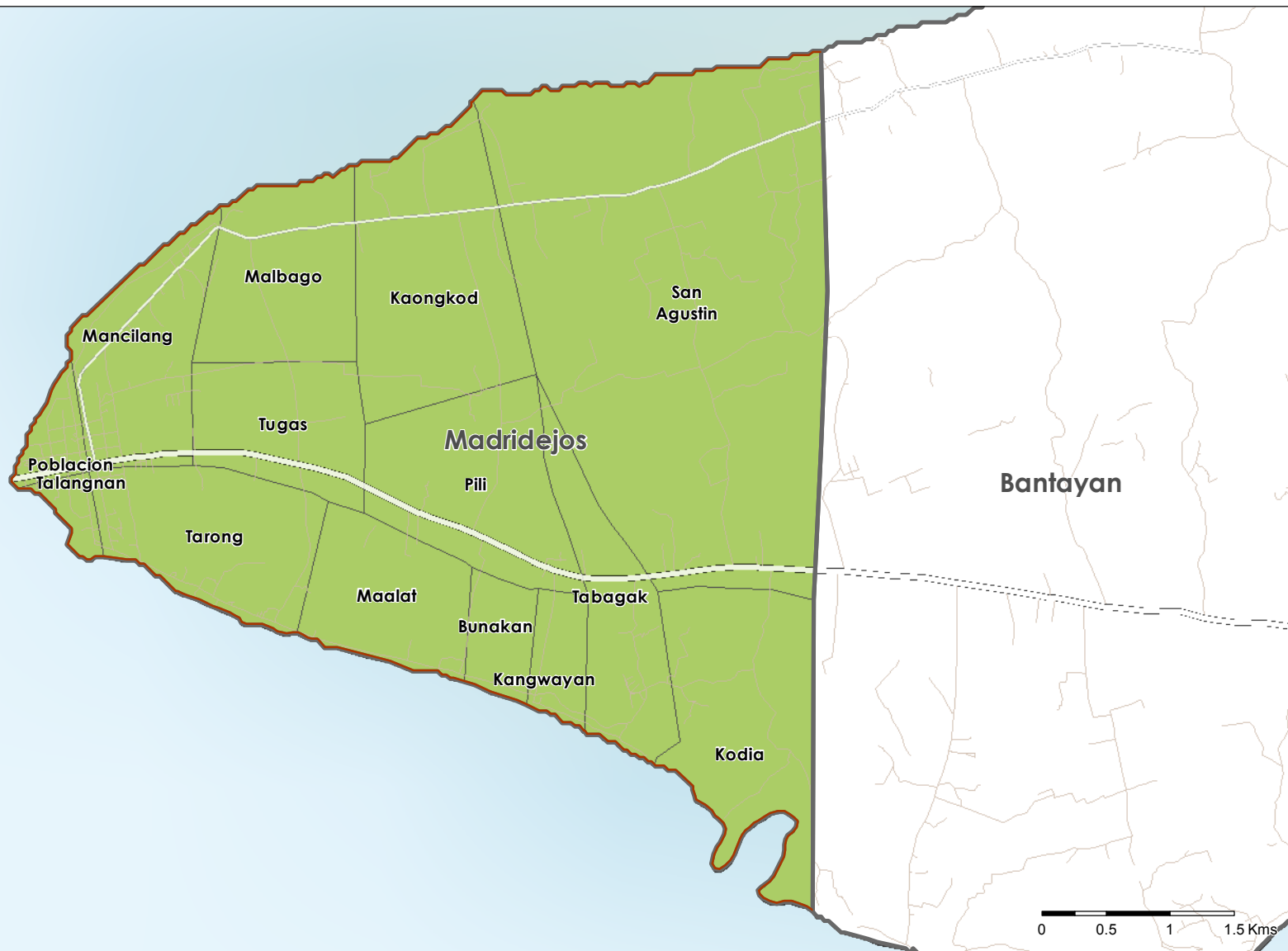
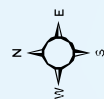
- Primary roads
- Secondary roads
- Other roads

KIs declared that the chlorination of water is a known practice and practiced by HHs in the barangay but not necessarily by the entire population of the barangay. This information does not provide any figure on the % of the population which treat the water before drinking: it provides only an indication of the knowledge level of the HHs on water quality issues.

Data sources:
WASH Assessment: REACH / WASH Cluster
Administrative Boundaries: OCHA COD
Cities and Roads: OSM
File: PHL_Chlorination_AIIPhases_20MAY2014_A4
Contact: reach.mapping@impact-initiatives.org

Note: Data, designations and boundaries contained on this map are not warranted to error-free and do not imply acceptance by the REACH partners, associated donors mentioned on this map.

All maps available at <http://philippines.humanitarianresponse.info/>



0 0.5 1 1.5 Kms

Chlorination Practiced in the Barangay

- No
- Yes

Municipalities

Provinces

Roads

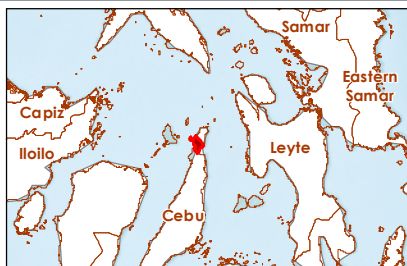
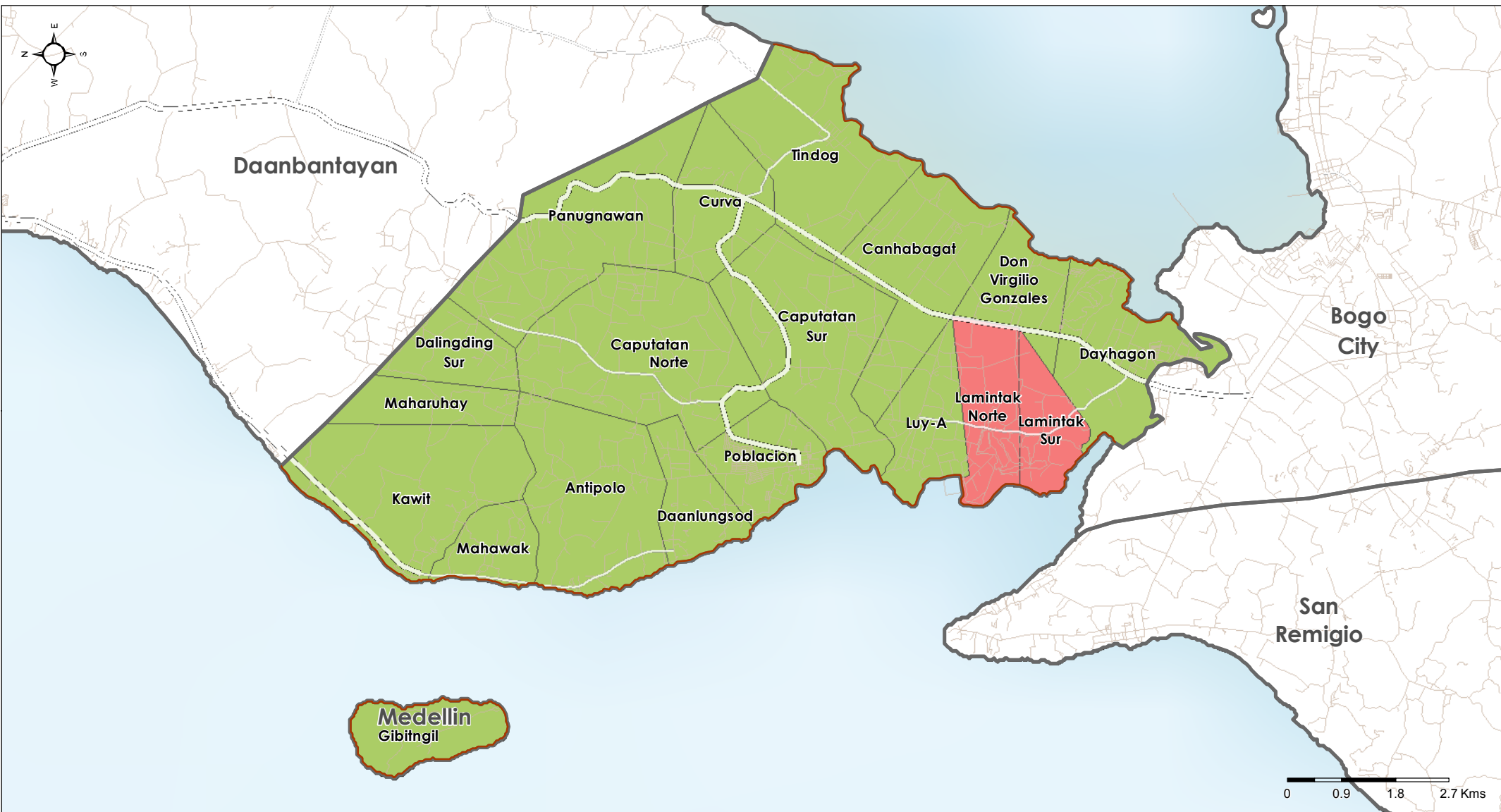
- Primary roads
- Secondary roads
- Other roads

KIs declared that the chlorination of water is a known practice and practiced by HHs in the barangay but not necessarily by the entire population of the barangay. This information does not provide any figure on the % of the population which treat the water before drinking: it provides only an indication of the knowledge level of the HHs on water quality issues.

Data sources:
WASH Assessment: REACH / WASH Cluster
Administrative Boundaries: OCHA COD
Cities and Roads: OSM
File: PHL_Chlorination_AIIPhases_20MAY2014_A4
Contact: reach.mapping@impact-initiatives.org

Note: Data, designations and boundaries contained on this map are not warranted to error-free and do not imply acceptance by the REACH partners, associated donors mentioned on this map.

All maps available at <http://philippines.humanitarianresponse.info/>



Chlorination Practiced in the Barangay

- No
- Yes
- Municipalities
- Provinces

Roads

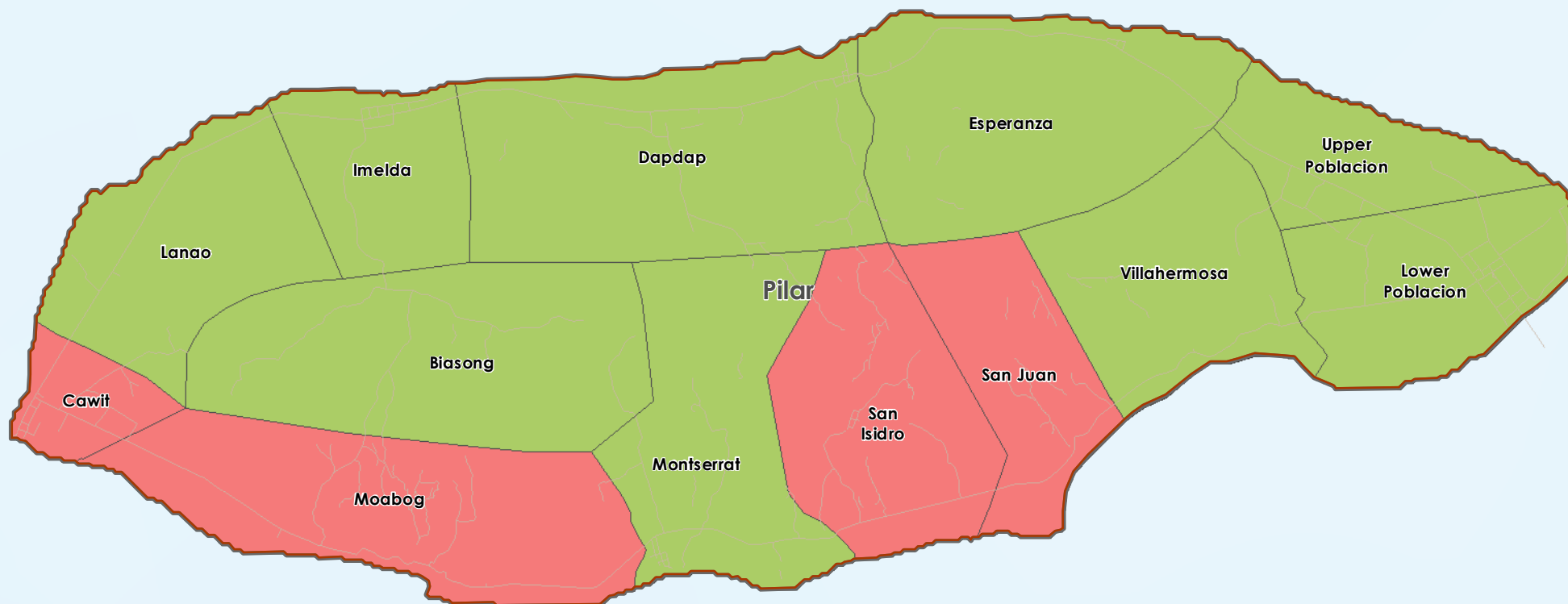
- Primary roads
- Secondary roads
- Other roads

KIs declared that the chlorination of water is a known practice and practiced by HHs in the barangay but not necessarily by the entire population of the barangay. This information does not provide any figure on the % of the population which treat the water before drinking: it provides only an indication of the knowledge level of the HHs on water quality issues.

Data sources:
WASH Assessment: REACH / WASH Cluster
Administrative Boundaries: OCHA COD
Cities and Roads: OSM
File: PHL_Chlorination_AIIPhases_20MAY2014_A4
Contact: reach.mapping@impact-initiatives.org

Note: Data, designations and boundaries contained on this map are not warranted to error-free and do not imply acceptance by the REACH partners, associated donors mentioned on this map.

All maps available at <http://philippines.humanitarianresponse.info/>



0 0.45 0.9 1.35 Kms

Chlorination Practiced in the Barangay

- No
- Yes

Municipalities

Provinces

Roads

- Primary roads
- Secondary roads
- Other roads

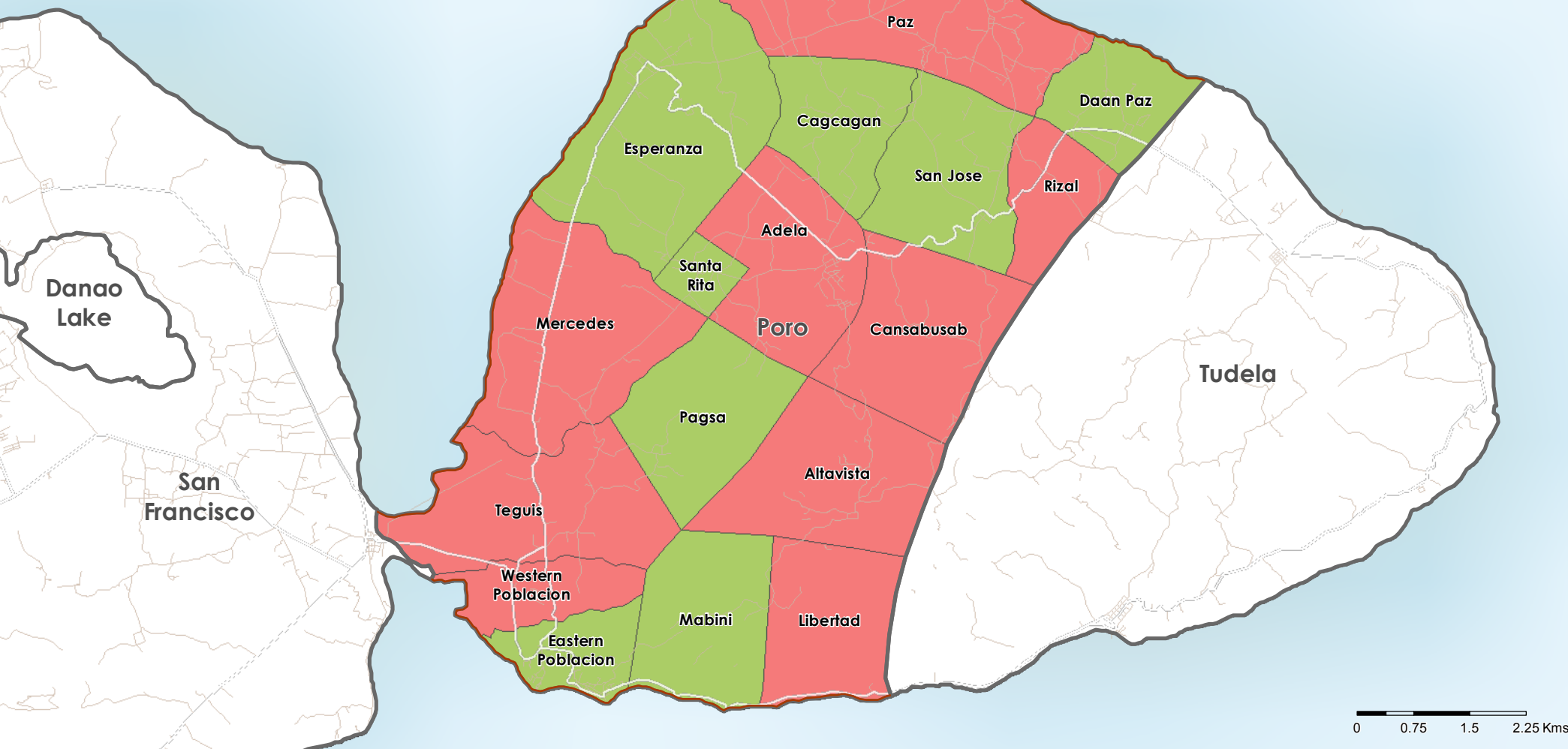
KIs declared that the chlorination of water is a known practice and practiced by HHs in the barangay but not necessarily by the entire population of the barangay. This information does not provide any figure on the % of the population which treat the water before drinking: it provides only an indication of the knowledge level of the HHs on water quality issues.

Data sources:

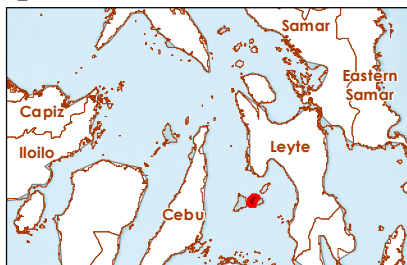
WASH Assessment: REACH / WASH Cluster
Administrative Boundaries: OCHA COD
Cities and Roads: OSM
File: PHL_Chlorination_AIIPhases_20MAY2014_A4
Contact: reach.mapping@impact-initiatives.org

Note: Data, designations and boundaries contained on this map are not warranted to error-free and do not imply acceptance by the REACH partners, associated donors mentioned on this map.

All maps available at <http://philippines.humanitarianresponse.info/>



0 0.75 1.5 2.25 Kms



Chlorination Practiced in the Barangay

- No
- Yes
- Municipalities
- Provinces

Roads

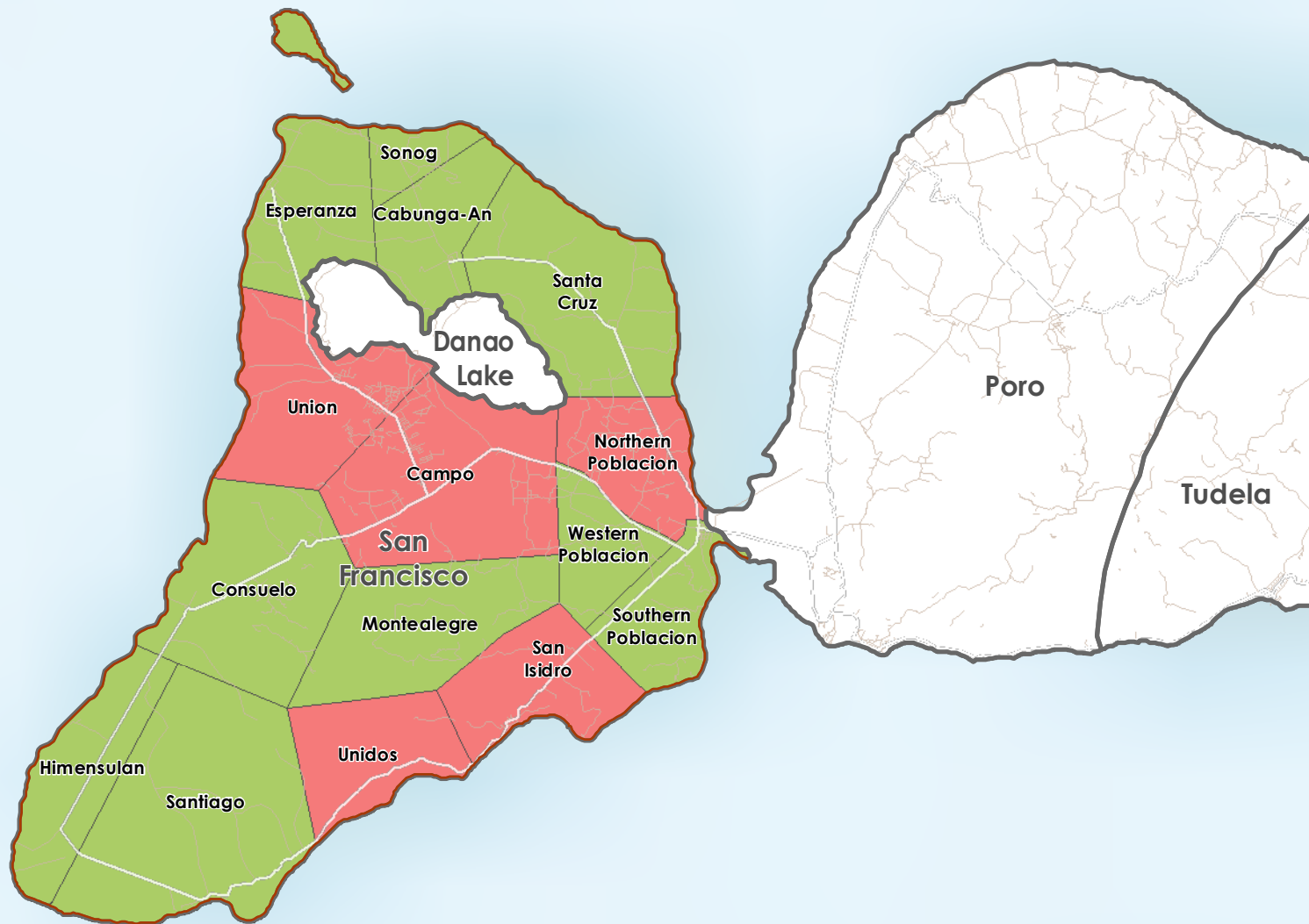
- Primary roads
- Secondary roads
- Other roads

KIs declared that the chlorination of water is a known practice and practiced by HHs in the barangay but not necessarily by the entire population of the barangay. This information does not provide any figure on the % of the population which treat the water before drinking: it provides only an indication of the knowledge level of the HHs on water quality issues.

Data sources:
WASH Assessment: REACH / WASH Cluster
Administrative Boundaries: OCHA COD
Cities and Roads: OSM
File: PHL_Chlorination_AIIPhases_20MAY2014_A4
Contact: reach.mapping@impact-initiatives.org

Note: Data, designations and boundaries contained on this map are not warranted to error-free and do not imply acceptance by the REACH partners, associated donors mentioned on this map.

All maps available at <http://philippines.humanitarianresponse.info/>



0 1 2 3Kms

Chlorination Practiced in the Barangay

- No
- Yes

 Municipalities

 Provinces

Roads

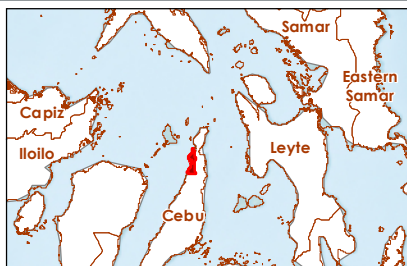
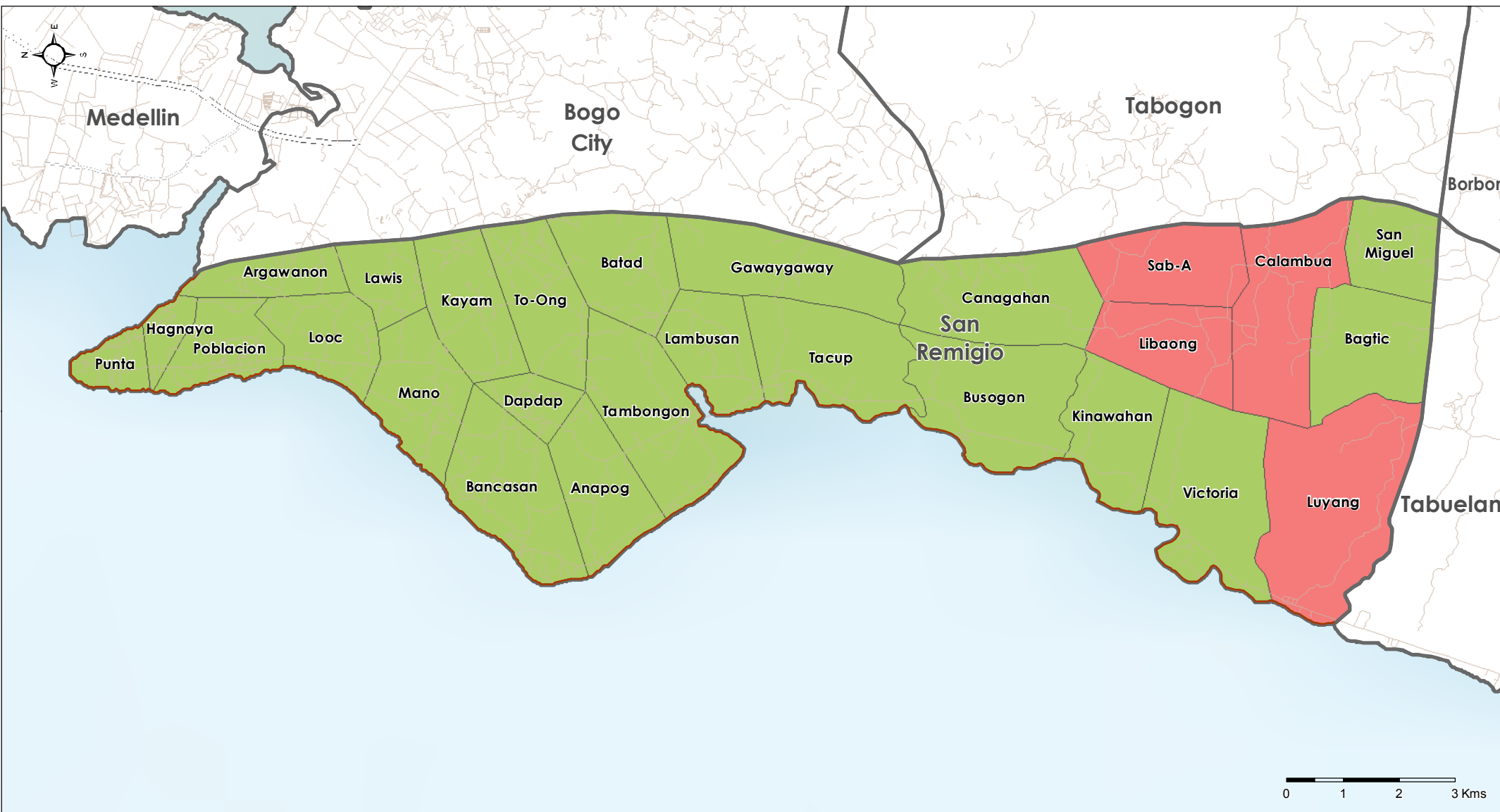
- Primary roads
- Secondary roads
- Other roads

KIs declared that the chlorination of water is a known practice and practiced by HHs in the barangay but not necessarily by the entire population of the barangay. This information does not provide any figure on the % of the population which treat the water before drinking: it provides only an indication of the knowledge level of the HHs on water quality issues.

Data sources:
WASH Assessment: REACH / WASH Cluster
Administrative Boundaries: OCHA COD
Cities and Roads: OSM
File: PHL_Chlorination_AIIPhases_20MAY2014_A4
Contact: reach.mapping@impact-initiatives.org

Note: Data, designations and boundaries contained on this map are not warranted to error-free and do not imply acceptance by the REACH partners, associated donors mentioned on this map.

All maps available at <http://philippines.humanitarianresponse.info/>



Chlorination Practiced in the Barangay

- No
- Yes
- Municipalities
- Provinces

Roads

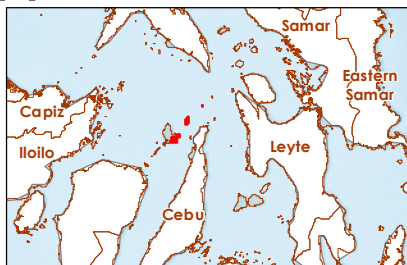
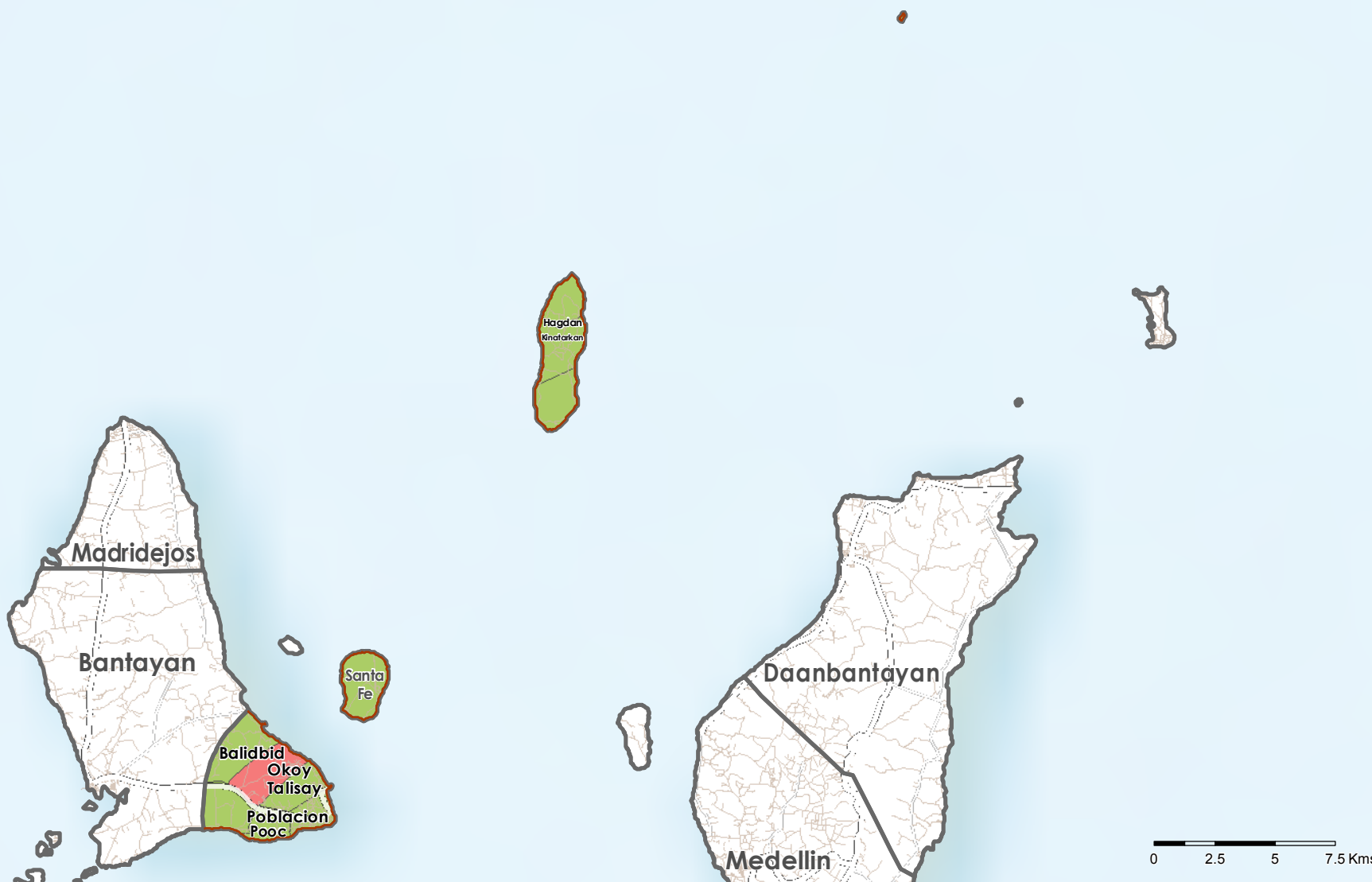
- Primary roads
- Secondary roads
- Other roads

KIs declared that the chlorination of water is a known practice and practiced by HHs in the barangay but not necessarily by the entire population of the barangay. This information does not provide any figure on the % of the population which treat the water before drinking: it provides only an indication of the knowledge level of the HHs on water quality issues.

Data sources:
WASH Assessment: REACH / WASH Cluster
Administrative Boundaries: OCHA COD
Cities and Roads: OSM
File: PHL_Chlorination_AIIPhases_20MAY2014_A4
Contact: reach.mapping@impact-initiatives.org

Note: Data, designations and boundaries contained on this map are not warranted to error-free and do not imply acceptance by the REACH partners, associated donors mentioned on this map.

All maps available at <http://philippines.humanitarianresponse.info/>



Chlorination Practiced in the Barangay

- No
- Yes

Municipalities

Provinces

Roads

- Primary roads
- Secondary roads
- Other roads

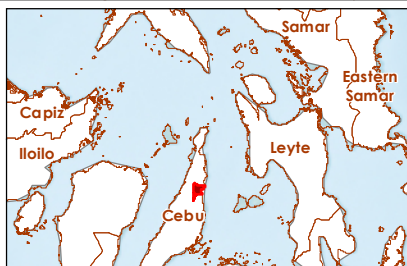
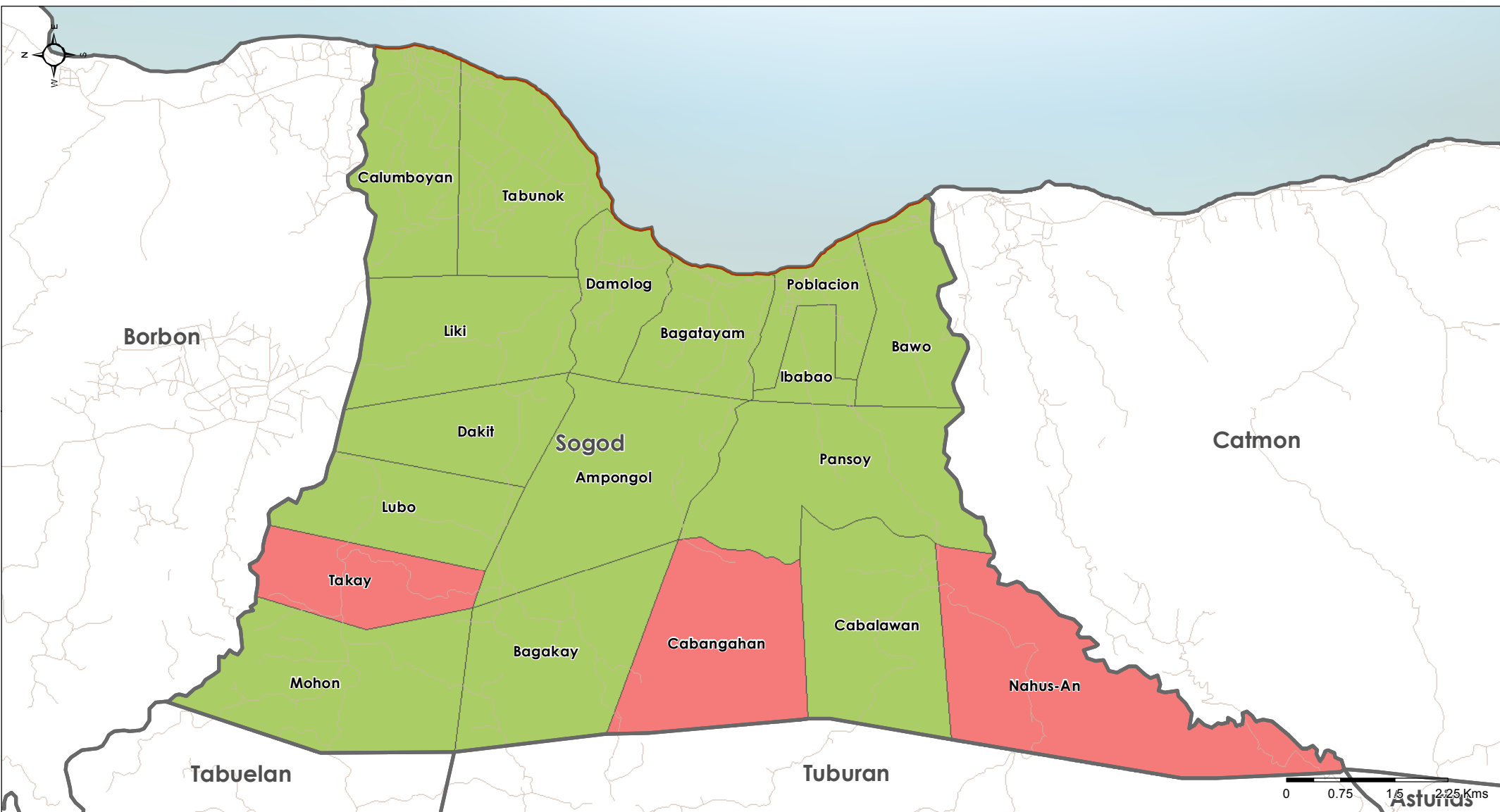
KIs declared that the chlorination of water is a known practice and practiced by HHs in the barangay but not necessarily by the entire population of the barangay. This information does not provide any figure on the % of the population which treat the water before drinking: it provides only an indication of the knowledge level of the HHs on water quality issues.

Data sources:

WASH Assessment: REACH / WASH Cluster
Administrative Boundaries: OCHA COD
Cities and Roads: OSM
File: PHL_Chlorination_AIIPhases_20MAY2014_A4
Contact: reach.mapping@impact-initiatives.org

Note: Data, designations and boundaries contained on this map are not warranted to error-free and do not imply acceptance by the REACH partners, associated donors mentioned on this map.

All maps available at <http://philippines.humanitarianresponse.info/>



Chlorination Practiced in the Barangay

- No
- Yes
- Municipalities
- Provinces

Roads

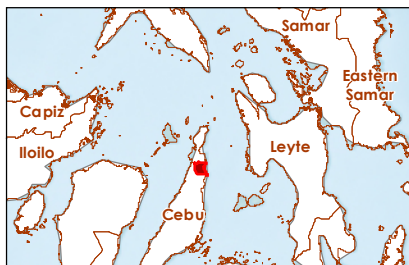
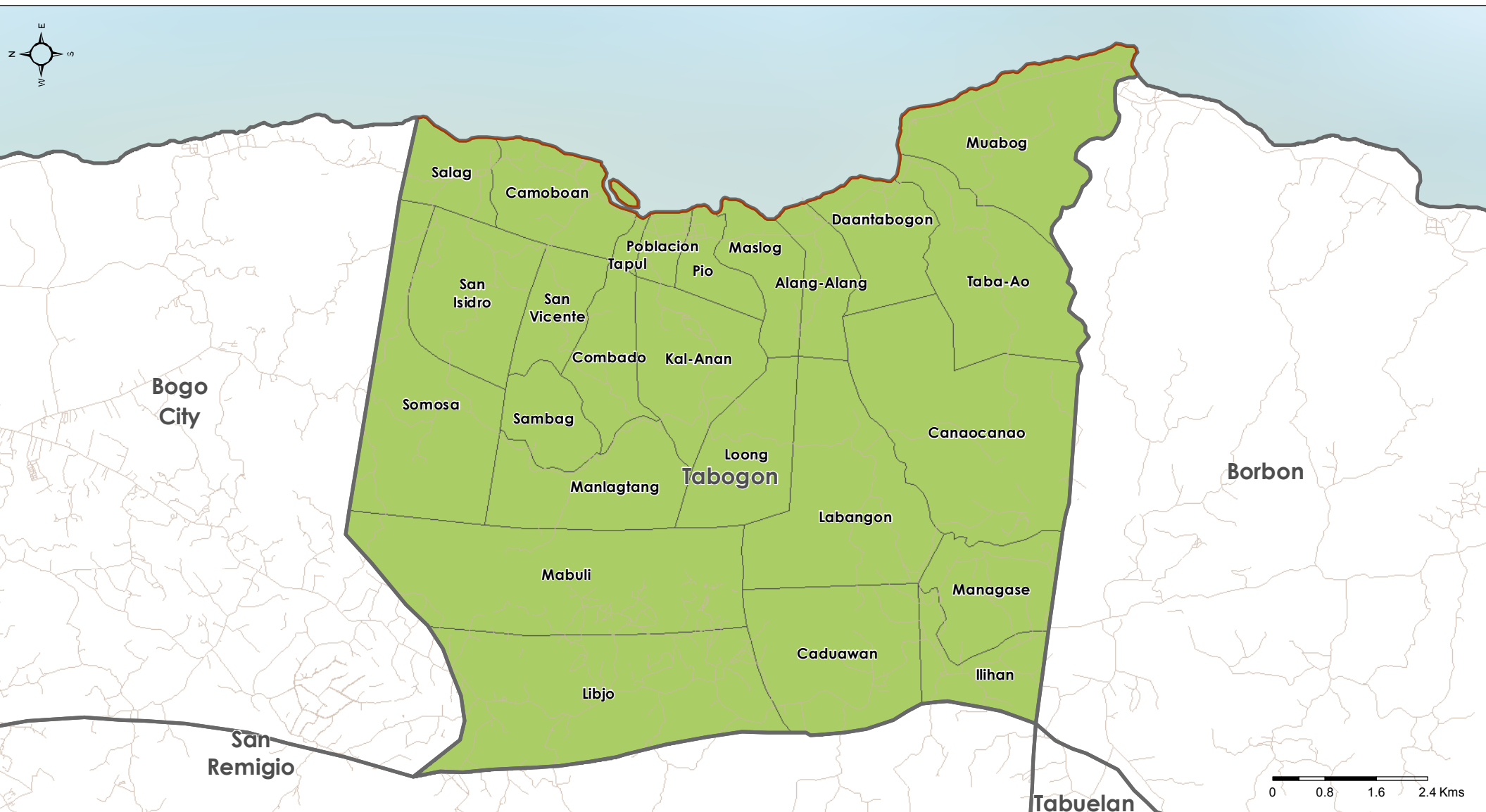
- Primary roads
- Secondary roads
- Other roads

KIs declared that the chlorination of water is a known practice and practiced by HHs in the barangay but not necessarily by the entire population of the barangay. This information does not provide any figure on the % of the population which treat the water before drinking: it provides only an indication of the knowledge level of the HHs on water quality issues.

Data sources:
WASH Assessment: REACH / WASH Cluster
Administrative Boundaries: OCHA COD
Cities and Roads: OSM
File: PHL_Chlorination_AIIPhases_20MAY2014_A4
Contact: reach.mapping@impact-initiatives.org

Note: Data, designations and boundaries contained on this map are not warranted to error-free and do not imply acceptance by the REACH partners, associated donors mentioned on this map.

All maps available at <http://philippines.humanitarianresponse.info/>



Chlorination Practiced in the Barangay

- No
- Yes
- Municipalities
- Provinces

Roads

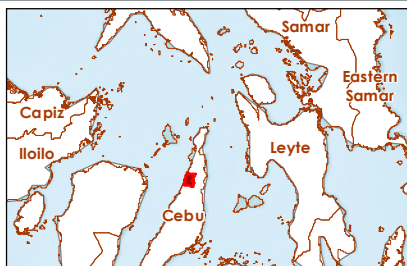
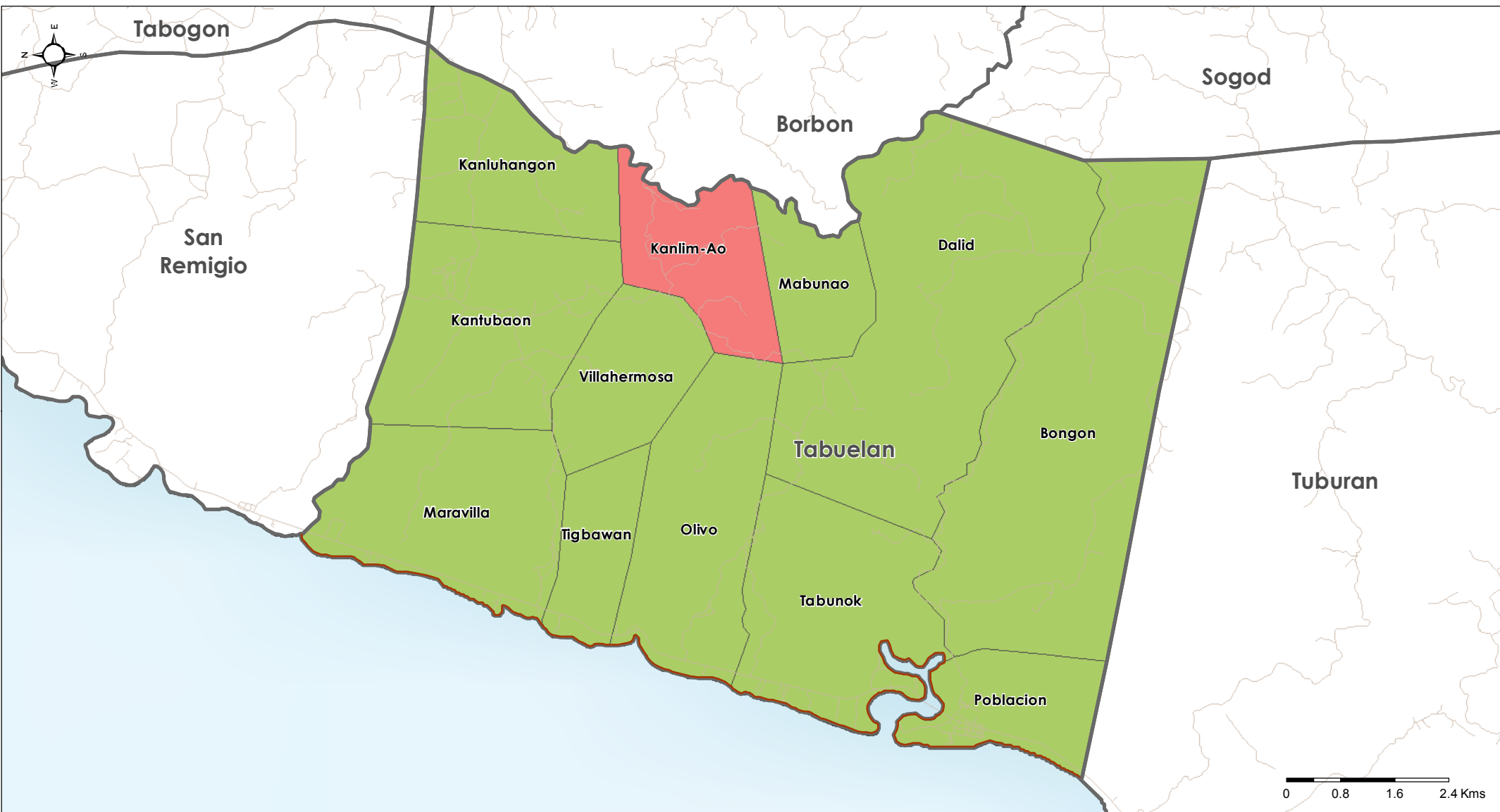
- Primary roads
- Secondary roads
- Other roads

KIs declared that the chlorination of water is a known practice and practiced by HHs in the barangay but not necessarily by the entire population of the barangay. This information does not provide any figure on the % of the population which treat the water before drinking: it provides only an indication of the knowledge level of the HHs on water quality issues.

Data sources:
WASH Assessment: REACH / WASH Cluster
Administrative Boundaries: OCHA COD
Cities and Roads: OSM
File: PHL_Chlorination_AllPhases_20MAY2014_A4
Contact: reach.mapping@impact-initiatives.org

Note: Data, designations and boundaries contained on this map are not warranted to error-free and do not imply acceptance by the REACH partners, associated donors mentioned on this map.

All maps available at <http://philippines.humanitarianresponse.info/>



Chlorination Practiced in the Barangay

- No
- Yes
- Municipalities
- Provinces

Roads

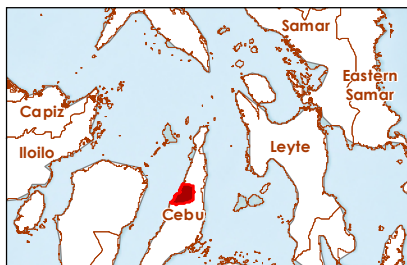
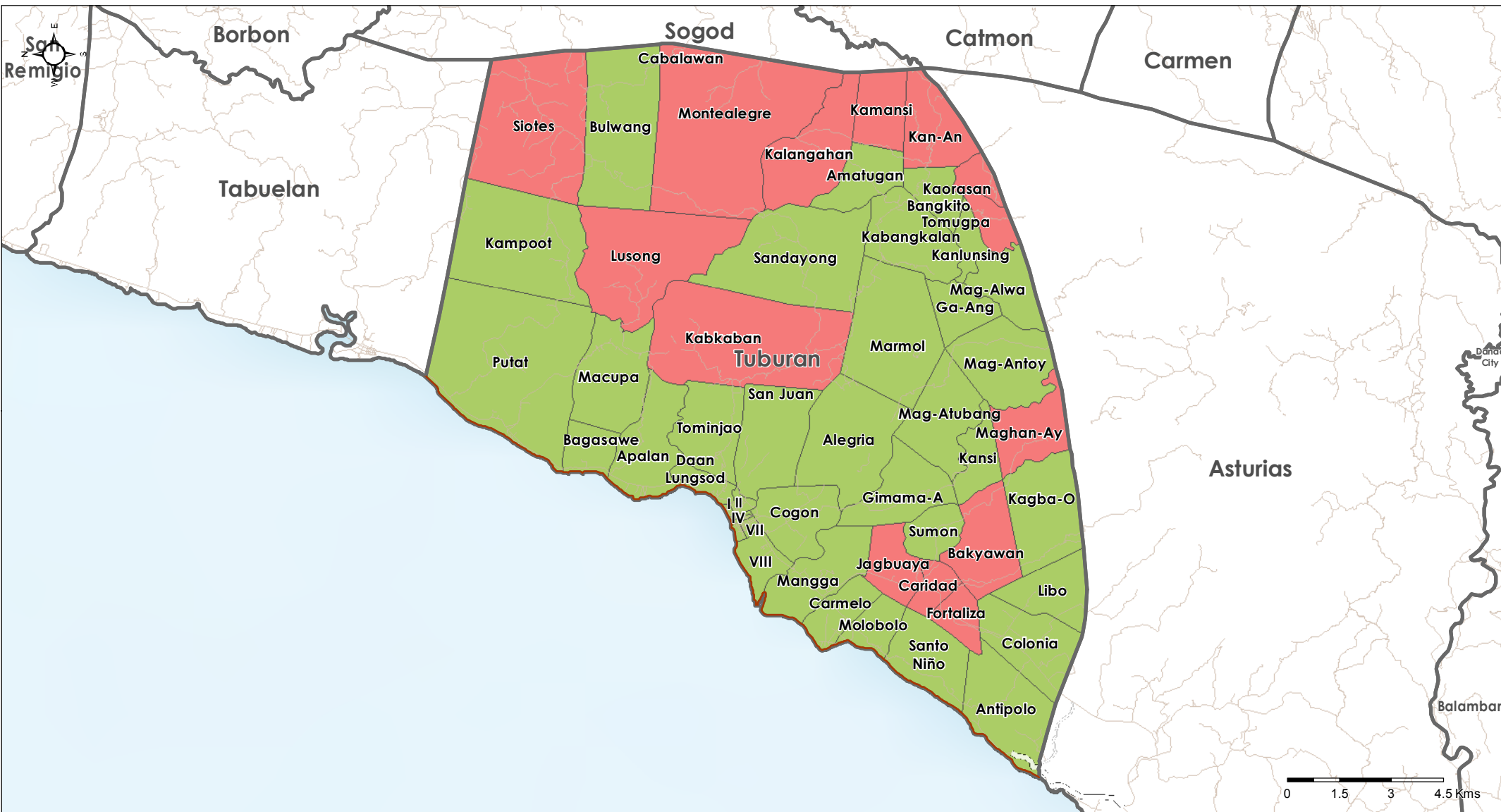
- Primary roads
- Secondary roads
- Other roads

KIs declared that the chlorination of water is a known practice and practiced by HHs in the barangay but not necessarily by the entire population of the barangay. This information does not provide any figure on the % of the population which treat the water before drinking: it provides only an indication of the knowledge level of the HHs on water quality issues.

Data sources:
WASH Assessment: REACH / WASH Cluster
Administrative Boundaries: OCHA COD
Cities and Roads: OSM
File: PHL_Chlorination_AIIPhases_20MAY2014_A4
Contact: reach.mapping@impact-initiatives.org

Note: Data, designations and boundaries contained on this map are not warranted to error-free and do not imply acceptance by the REACH partners, associated donors mentioned on this map.

All maps available at <http://philippines.humanitarianresponse.info/>



Chlorination Practiced in the Barangay

- No
- Yes

- Municipalities
- Provinces

Roads

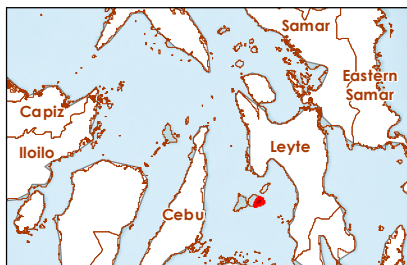
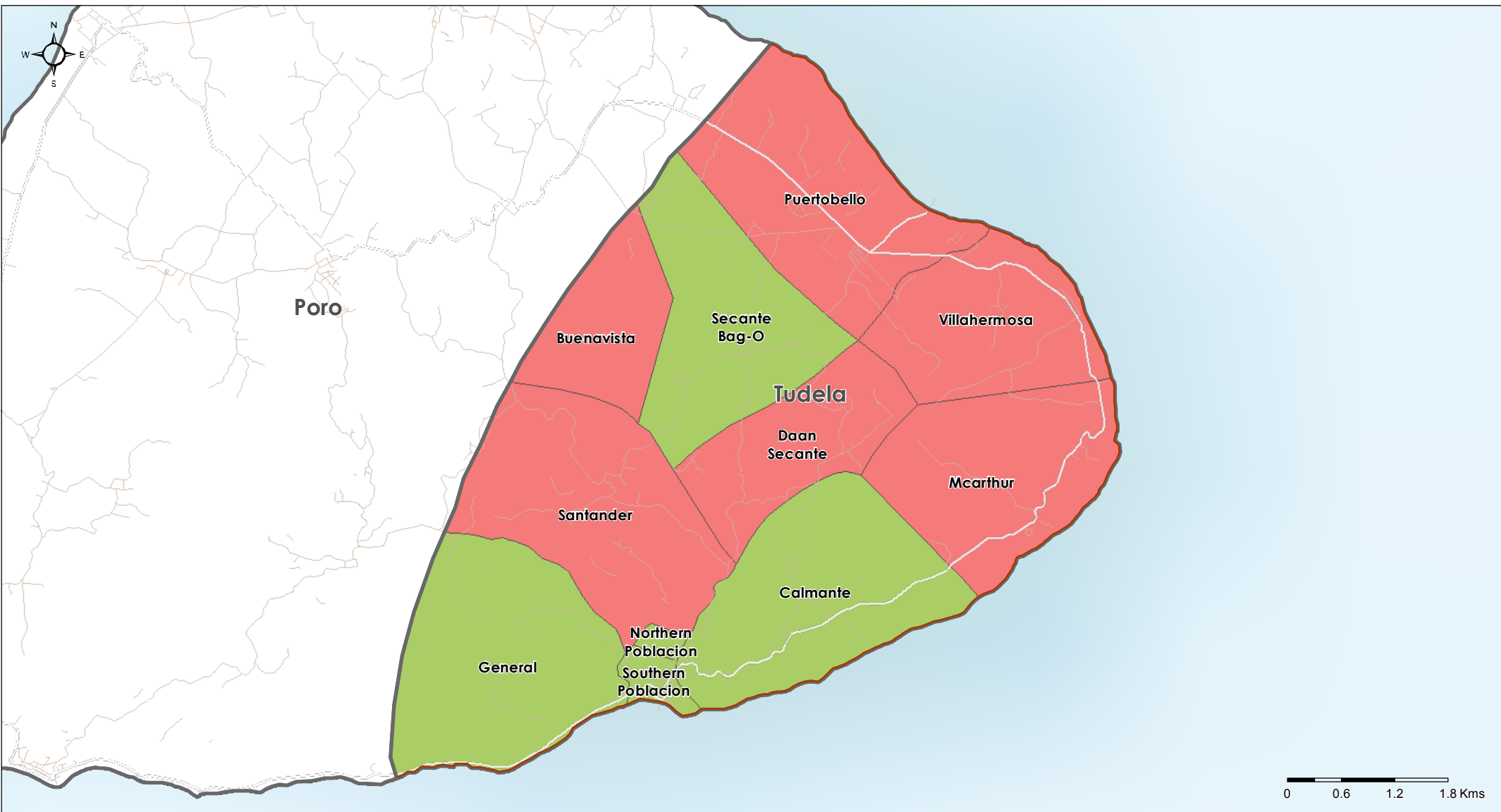
- Primary roads
- Secondary roads
- Other roads

KIs declared that the chlorination of water is a known practice and practiced by HHs in the barangay but not necessarily by the entire population of the barangay. This information does not provide any figure on the % of the population which treat the water before drinking: it provides only an indication of the knowledge level of the HHs on water quality issues.

Data sources:
WASH Assessment: REACH / WASH Cluster
Administrative Boundaries: OCHA COD
Cities and Roads: OSM
File: PHL_Chlorination_AIIPhases_20MAY2014_A4
Contact: reach.mapping@impact-initiatives.org

Note: Data, designations and boundaries contained on this map are not warranted to error-free and do not imply acceptance by the REACH partners, associated donors mentioned on this map.

All maps available at <http://philippines.humanitarianresponse.info/>



Chlorination Practiced in the Barangay

- No
- Yes
- Municipalities
- Provinces

Roads

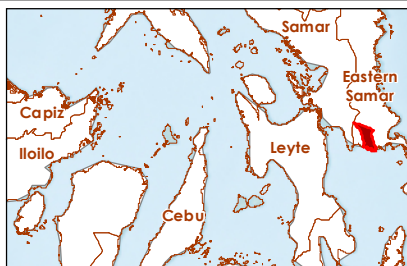
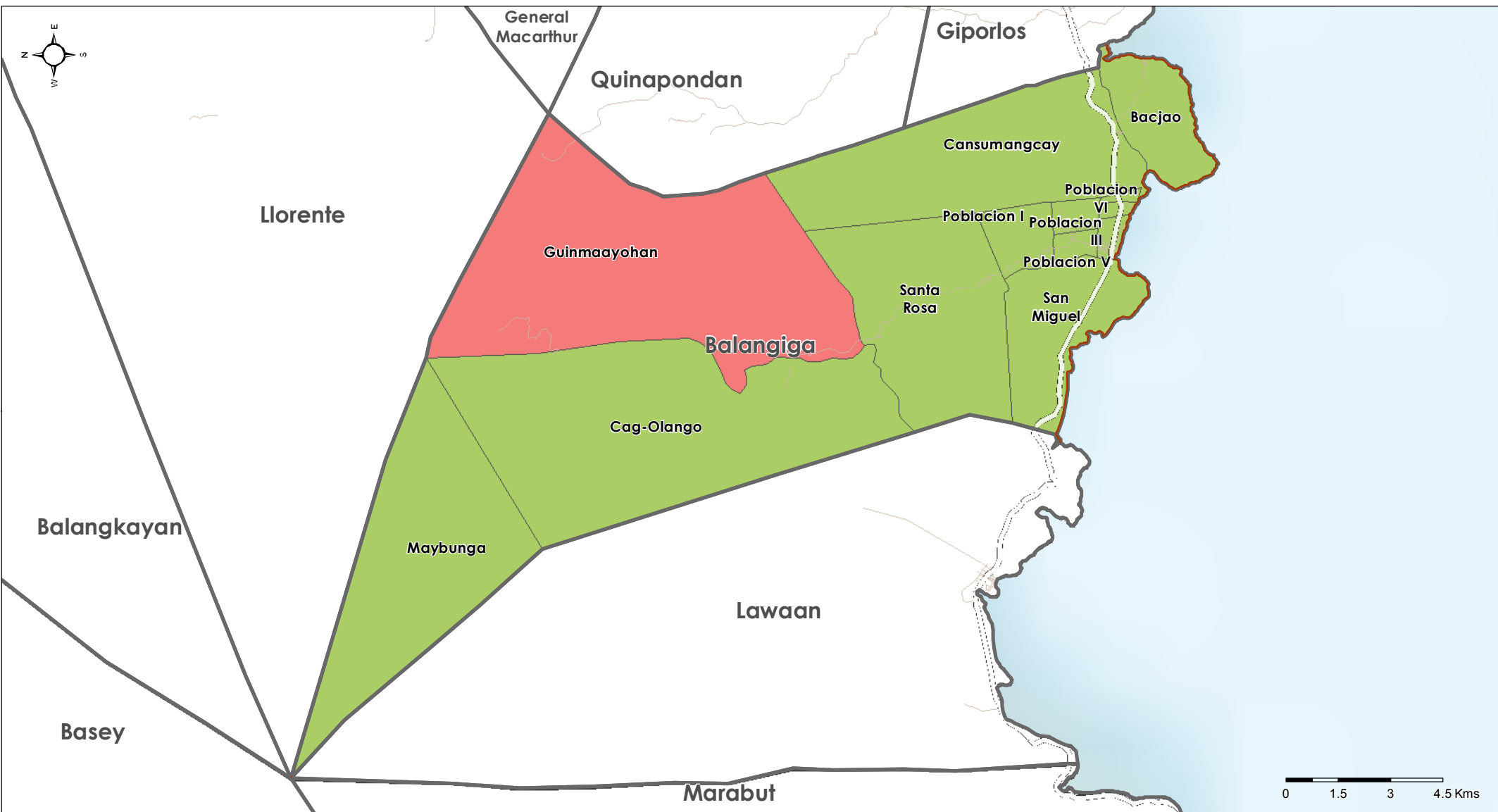
- Primary roads
- Secondary roads
- Other roads

KIs declared that the chlorination of water is a known practice and practiced by HHs in the barangay but not necessarily by the entire population of the barangay. This information does not provide any figure on the % of the population which treat the water before drinking: it provides only an indication of the knowledge level of the HHs on water quality issues.

Data sources:
WASH Assessment: REACH / WASH Cluster
Administrative Boundaries: OCHA COD
Cities and Roads: OSM
File: PHL_Chlorination_AIIPhases_20MAY2014_A4
Contact: reach.mapping@impact-initiatives.org

Note: Data, designations and boundaries contained on this map are not warranted to error-free and do not imply acceptance by the REACH partners, associated donors mentioned on this map.

All maps available at <http://philippines.humanitarianresponse.info/>



Chlorination Practiced in the Barangay

- No
- Yes

Municipalities

Provinces

Roads

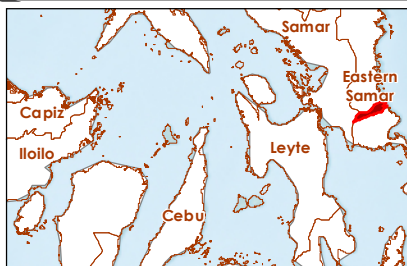
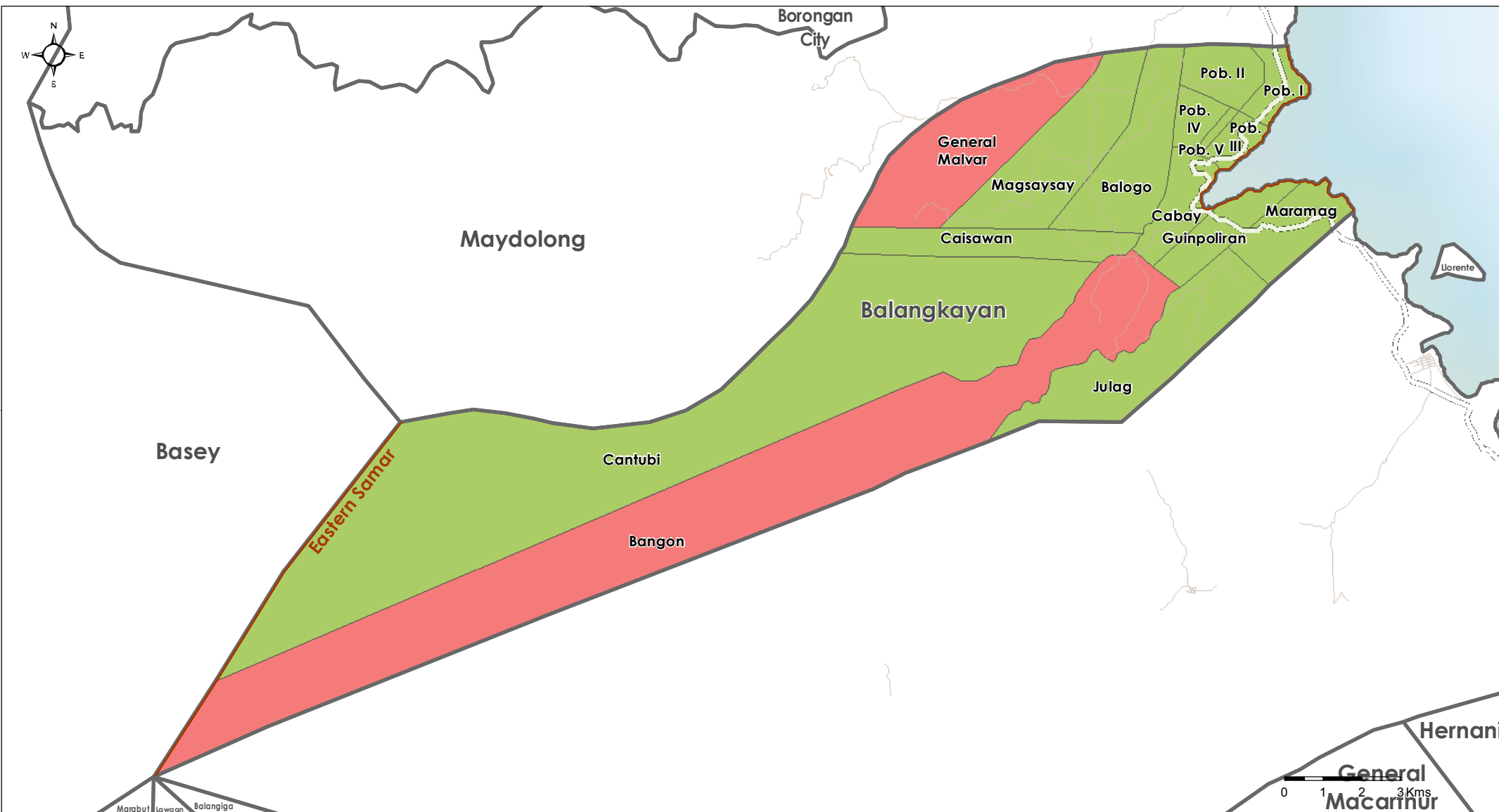
- Primary roads
- Secondary roads
- Other roads

KIs declared that the chlorination of water is a known practice and practiced by HHs in the barangay but not necessarily by the entire population of the barangay. This information does not provide any figure on the % of the population which treat the water before drinking: it provides only an indication of the knowledge level of the HHs on water quality issues.

Data sources:
WASH Assessment: REACH / WASH Cluster
Administrative Boundaries: OCHA COD
Cities and Roads: OSM
File: PHL_Chlorination_AIIPhases_20MAY2014_A4
Contact: reach.mapping@impact-initiatives.org

Note: Data, designations and boundaries contained on this map are not warranted to error-free and do not imply acceptance by the REACH partners, associated donors mentioned on this map.

All maps available at <http://philippines.humanitarianresponse.info/>



Chlorination Practiced in the Barangay

- No
- Yes

Municipalities

Provinces

Roads

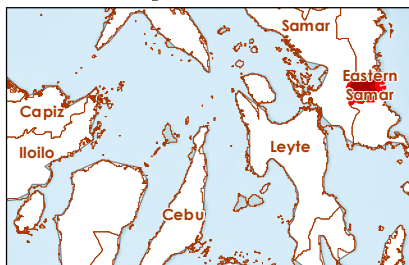
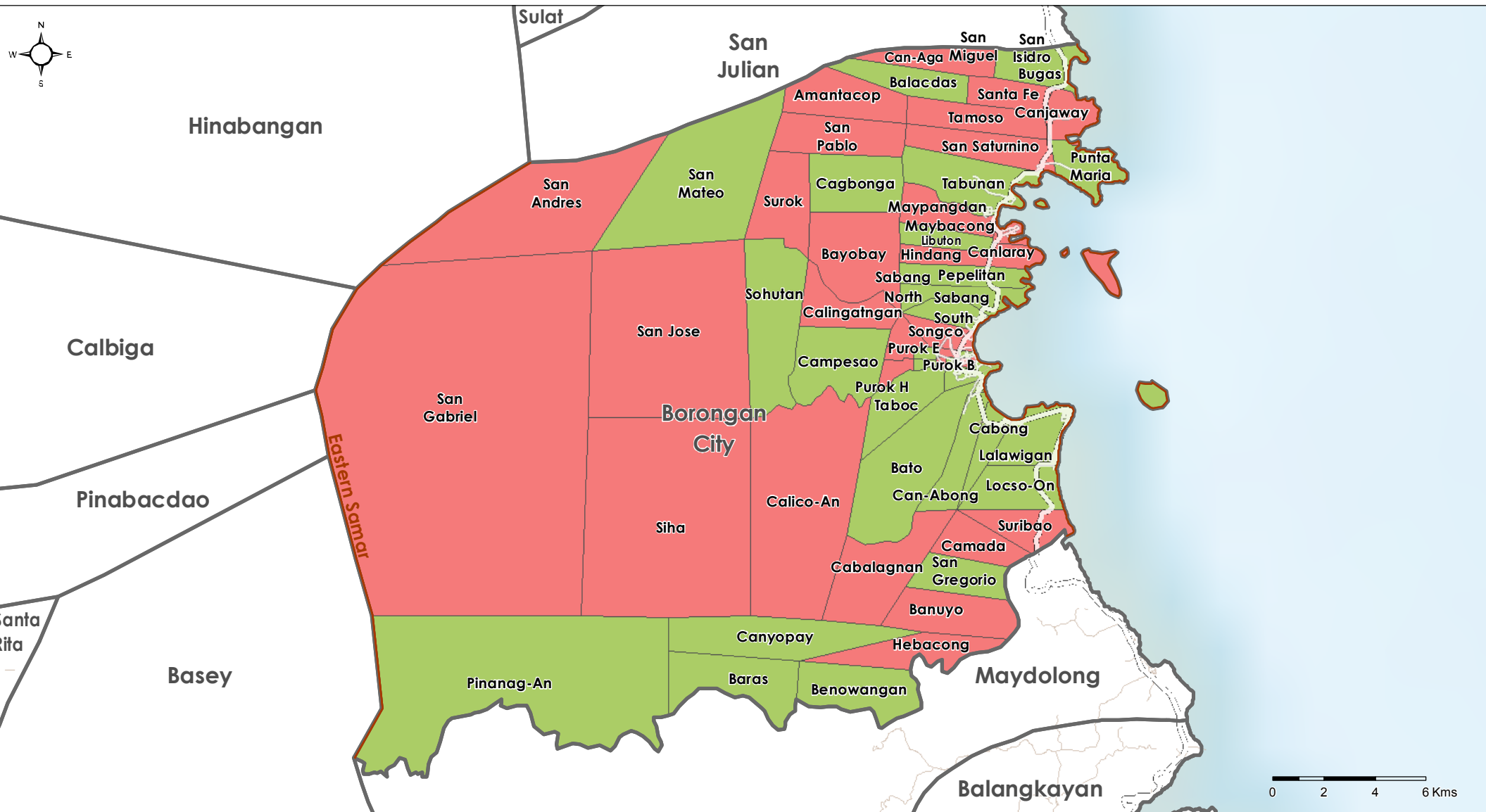
- Primary roads
- Secondary roads
- Other roads

KIs declared that the chlorination of water is a known practice and practiced by HHs in the barangay but not necessarily by the entire population of the barangay. This information does not provide any figure on the % of the population which treat the water before drinking: it provides only an indication of the knowledge level of the HHs on water quality issues.

Data sources:
WASH Assessment: REACH / WASH Cluster
Administrative Boundaries: OCHA COD
Cities and Roads: OSM
File: PHL_Chlorination_AIIPhases_20MAY2014_A4
Contact: reach.mapping@impact-initiatives.org

Note: Data, designations and boundaries contained on this map are not warranted to error-free and do not imply acceptance by the REACH partners, associated donors mentioned on this map.

All maps available at <http://philippines.humanitarianresponse.info/>



Chlorination Practiced in the Barangay

- No
- Yes

- Municipalities
- Provinces

Roads

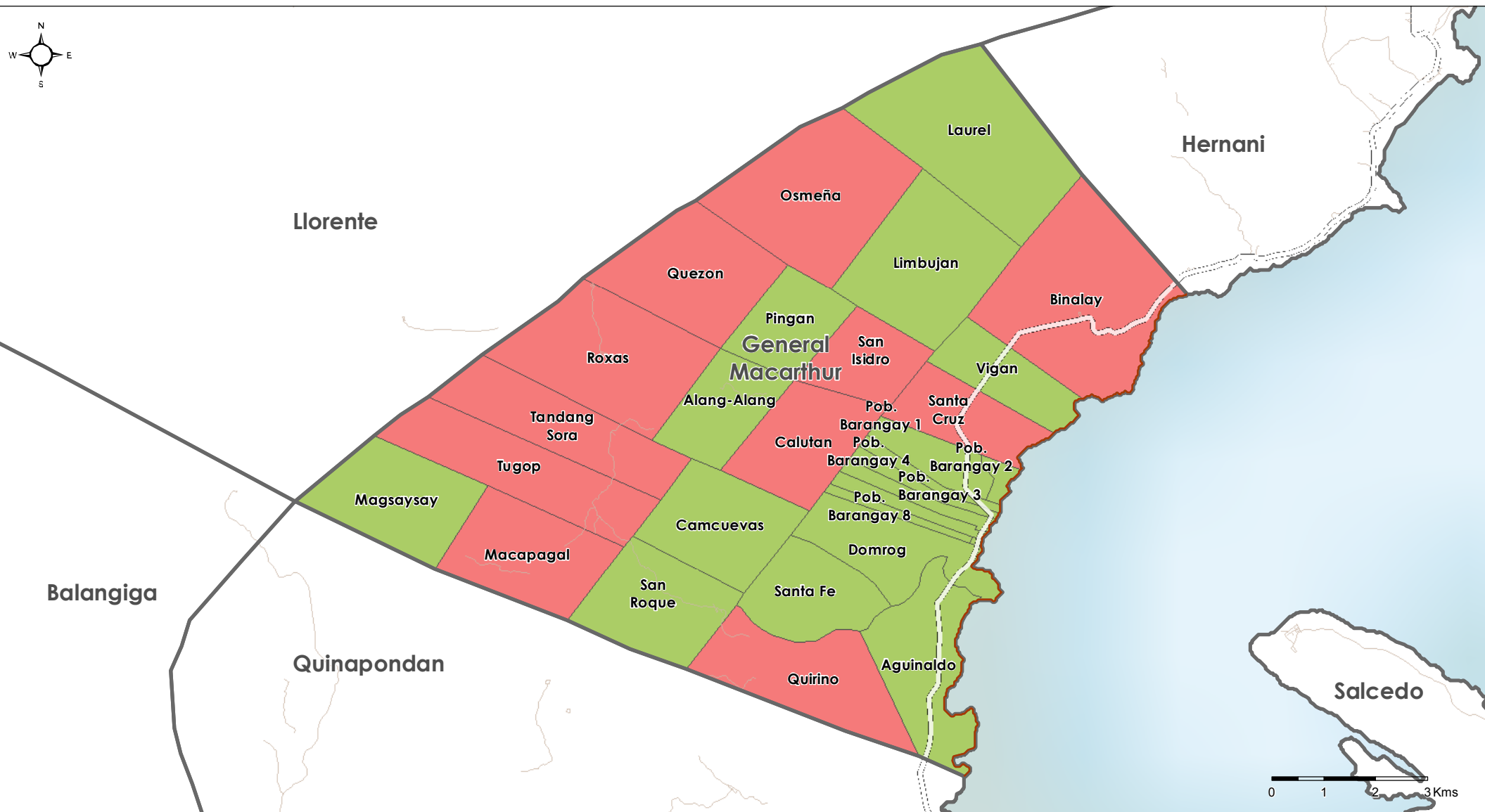
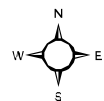
- Primary roads
- Secondary roads
- Other roads

KIs declared that the chlorination of water is a known practice and practiced by HHs in the barangay but not necessarily by the entire population of the barangay. This information does not provide any figure on the % of the population which treat the water before drinking: it provides only an indication of the knowledge level of the HHs on water quality issues.

Data sources:
WASH Assessment: REACH / WASH Cluster
Administrative Boundaries: OCHA COD
Cities and Roads: OSM
File: PHL_Chlorination_AllPhases_20MAY2014_A4
Contact: reach.mapping@impact-initiatives.org

Note: Data, designations and boundaries contained on this map are not warranted to error-free and do not imply acceptance by the REACH partners, associated donors mentioned on this map.

All maps available at <http://philippines.humanitarianresponse.info/>



0 1 2 3 Kms

Chlorination Practiced in the Barangay

- No
- Yes

Municipalities

Provinces

Roads

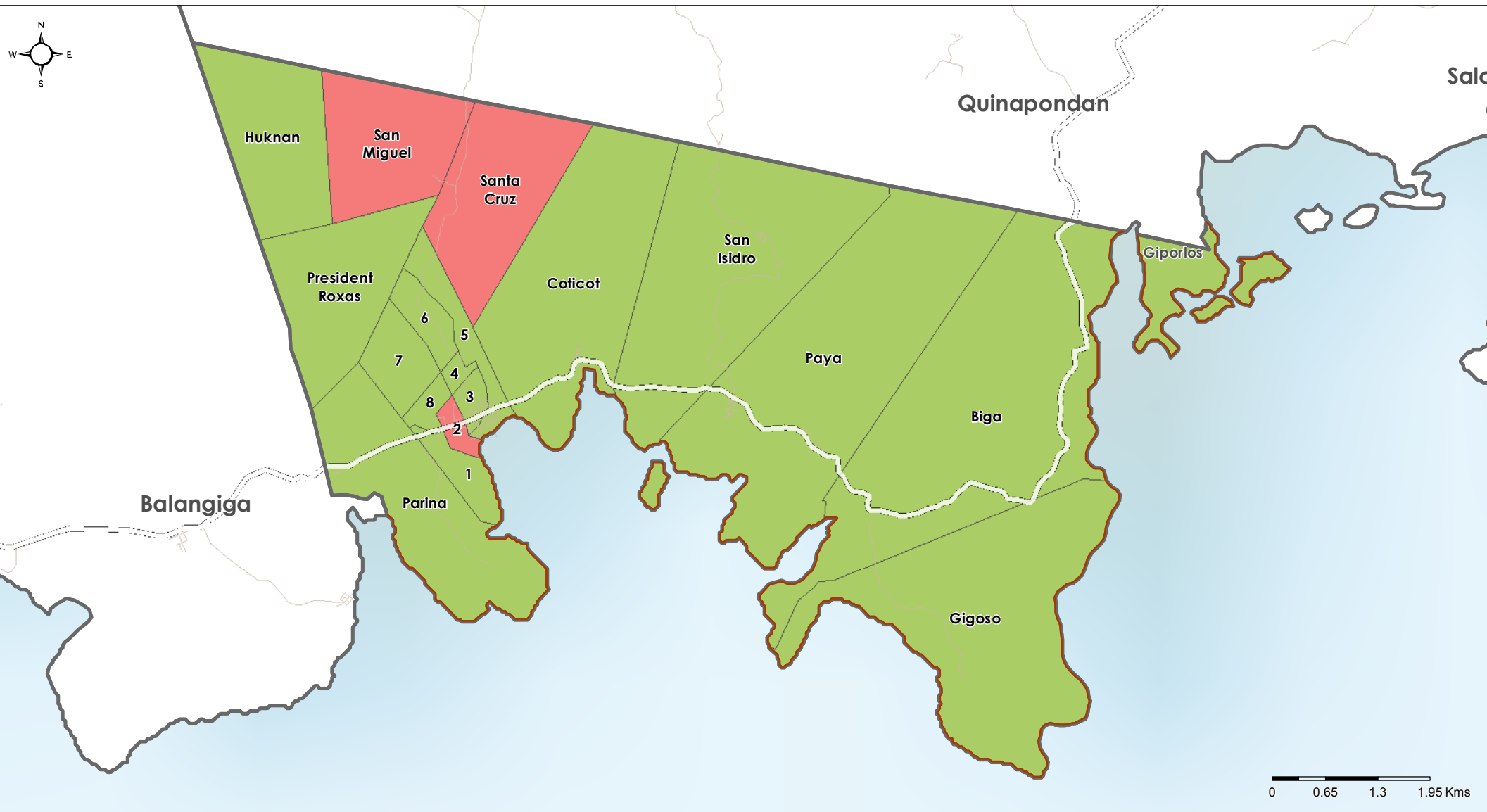
- Primary roads
- Secondary roads
- Other roads

KIs declared that the chlorination of water is a known practice and practiced by HHs in the barangay but not necessarily by the entire population of the barangay. This information does not provide any figure on the % of the population which treat the water before drinking: it provides only an indication of the knowledge level of the HHs on water quality issues.

Data sources:
WASH Assessment: REACH / WASH Cluster
Administrative Boundaries: OCHA COD
Cities and Roads: OSM
File: PHL_Chlorination_AIIPhases_20MAY2014_A4
Contact: reach.mapping@impact-initiatives.org

Note: Data, designations and boundaries contained on this map are not warranted to error-free and do not imply acceptance by the REACH partners, associated donors mentioned on this map.

All maps available at <http://philippines.humanitarianresponse.info/>



0 0.65 1.3 1.95 Kms

Chlorination Practiced in the Barangay

- No
- Yes

 Municipalities

 Provinces

Roads

- Primary roads
- Secondary roads
- Other roads

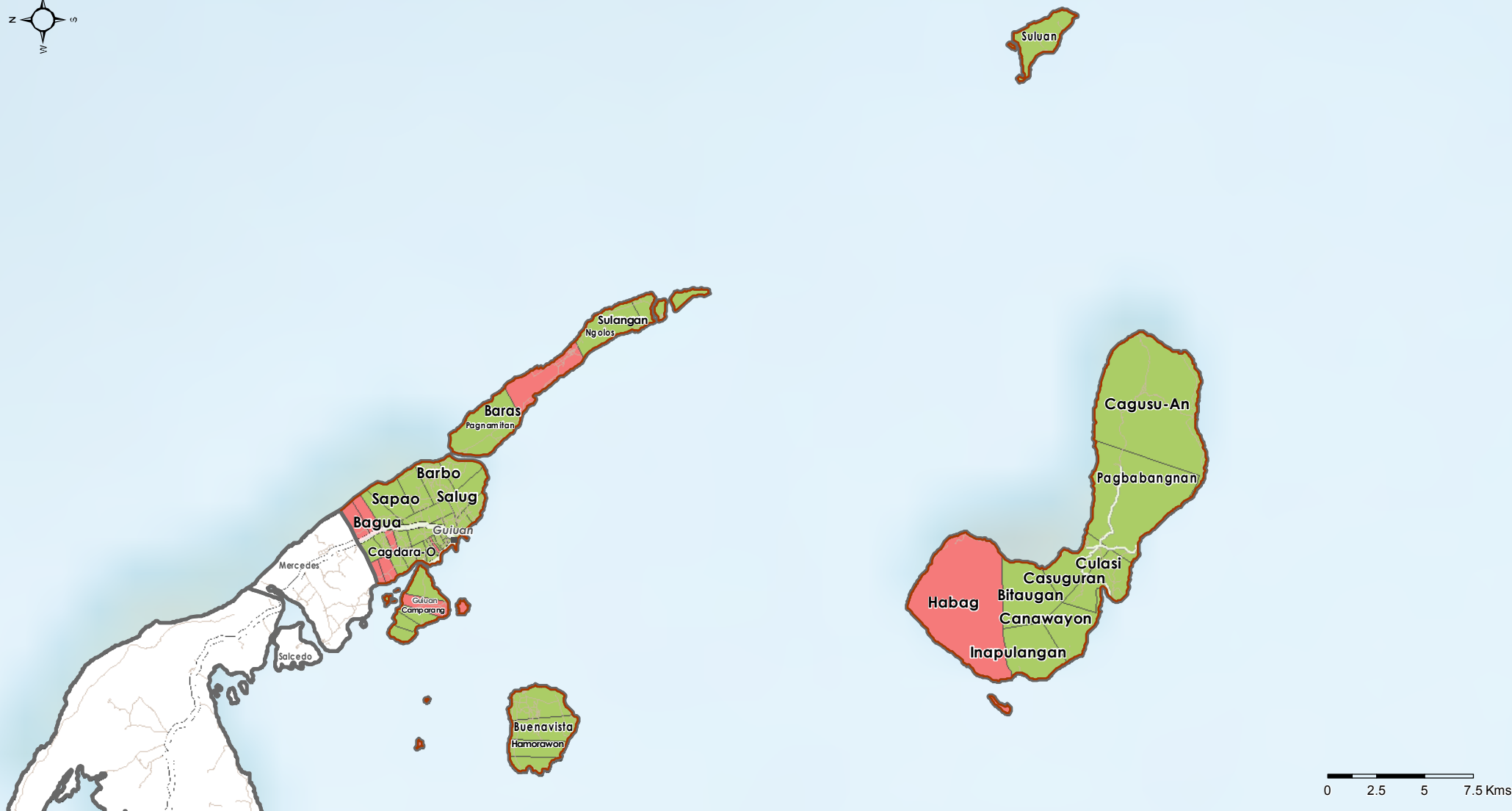
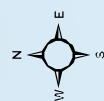
KIs declared that the chlorination of water is a known practice and practiced by HHs in the barangay but not necessarily by the entire population of the barangay. This information does not provide any figure on the % of the population which treat the water before drinking: it provides only an indication of the knowledge level of the HHs on water quality issues.

Data sources:

WASH Assessment: REACH / WASH Cluster
Administrative Boundaries: OCHA COD
Cities and Roads: OSM
File: PHL_Chlorination_AIIPhases_20MAY2014_A4
Contact: reach.mapping@impact-initiatives.org

Note: Data, designations and boundaries contained on this map are not warranted to error-free and do not imply acceptance by the REACH partners, associated donors mentioned on this map.

All maps available at <http://philippines.humanitarianresponse.info/>



0 2.5 5 7.5 Kms

Chlorination Practiced in the Barangay

- No
- Yes

 Municipalities

 Provinces

Roads

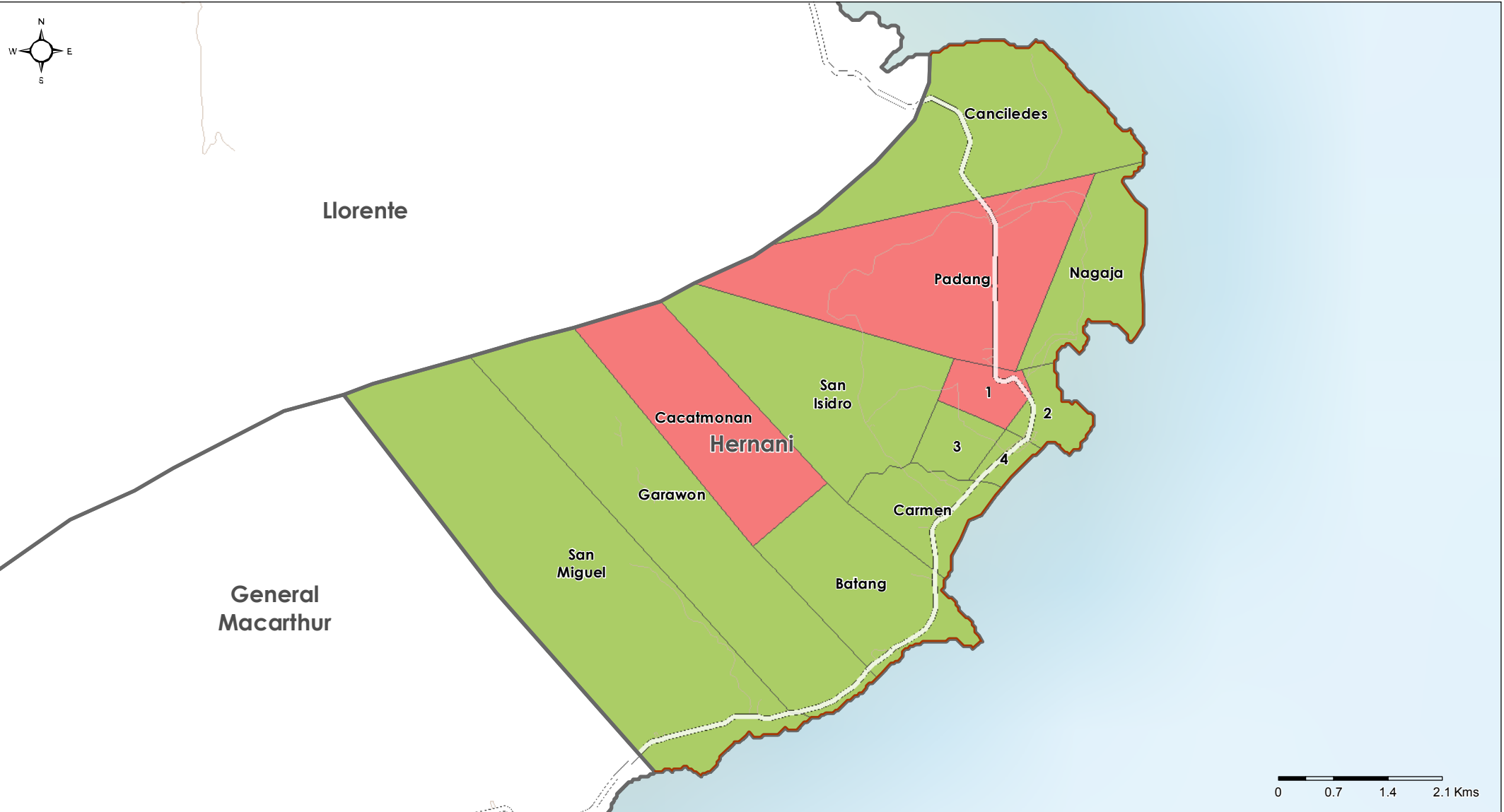
- Primary roads
- Secondary roads
- Other roads

KIs declared that the chlorination of water is a known practice and practiced by HHs in the barangay but not necessarily by the entire population of the barangay. This information does not provide any figure on the % of the population which treat the water before drinking: it provides only an indication of the knowledge level of the HHs on water quality issues.

Data sources:
WASH Assessment: REACH / WASH Cluster
Administrative Boundaries: OCHA COD
Cities and Roads: OSM
File: PHL_Chlorination_AIIPhases_20MAY2014_A4
Contact: reach.mapping@impact-initiatives.org

Note: Data, designations and boundaries contained on this map are not warranted to error-free and do not imply acceptance by the REACH partners, associated donors mentioned on this map.

All maps available at <http://philippines.humanitarianresponse.info/>



0 0.7 1.4 2.1 Kms

Chlorination Practiced in the Barangay

■ No
■ Yes

■ Municipalities

■ Provinces

Roads

— Primary roads
— Secondary roads
— Other roads

KIs declared that the chlorination of water is a known practice and practiced by HHs in the barangay but not necessarily by the entire population of the barangay. This information does not provide any figure on the % of the population which treat the water before drinking: it provides only an indication of the knowledge level of the HHs on water quality issues.

Data sources:

WASH Assessment: REACH / WASH Cluster

Administrative Boundaries: OCHA COD

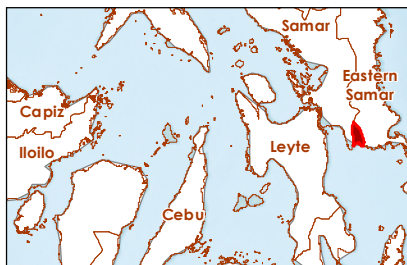
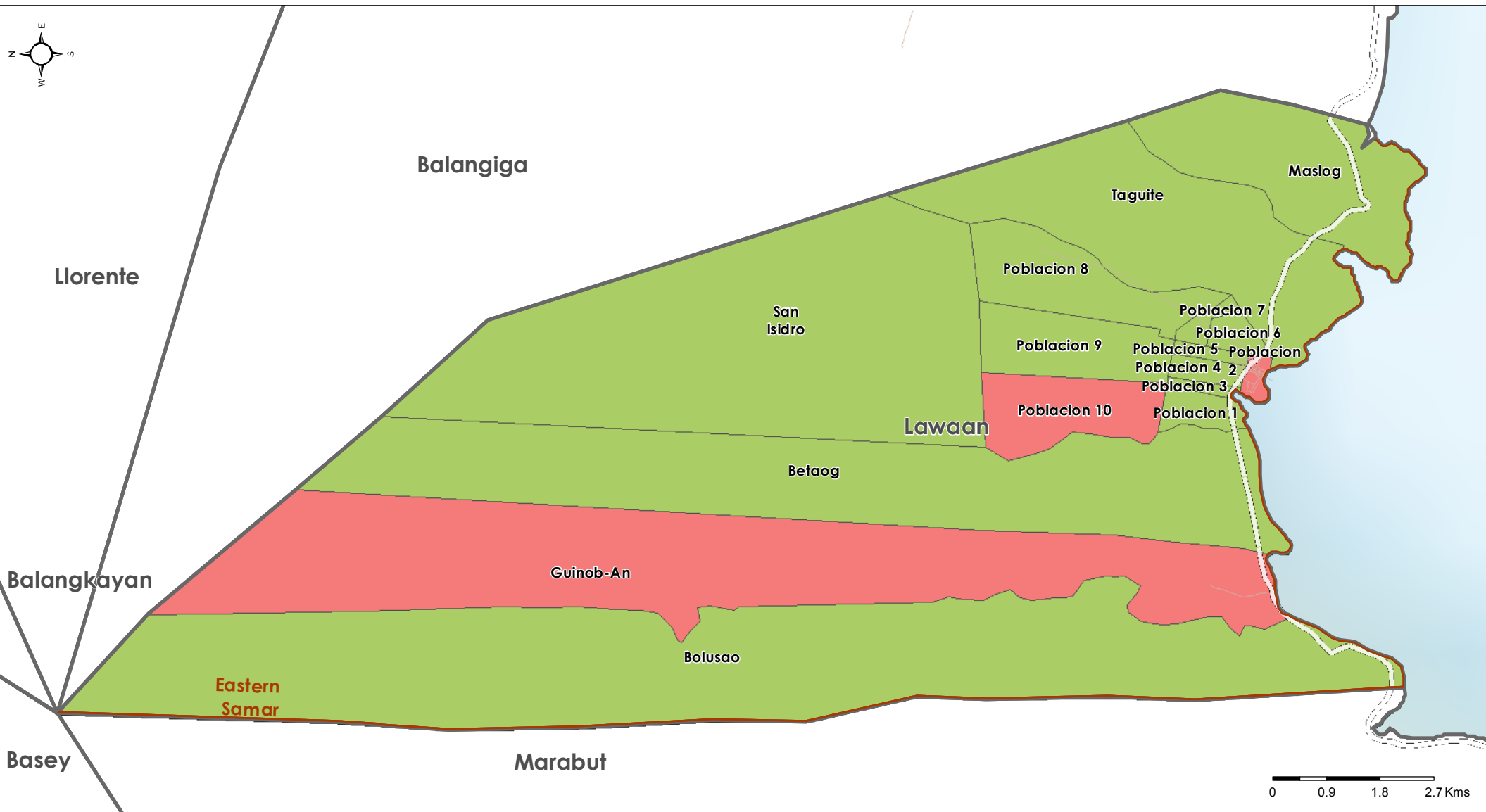
Cities and Roads: OSM

File: PHL_Chlorination_AIPPhases_20MAY2014_A4

Contact: reach.mapping@impact-initiatives.org

Note: Data, designations and boundaries contained on this map are not warranted to error-free and do not imply acceptance by the REACH partners, associated donors mentioned on this map.

All maps available at <http://philippines.humanitarianresponse.info/>



Chlorination Practiced in the Barangay

- No
- Yes

Municipalities

Provinces

Roads

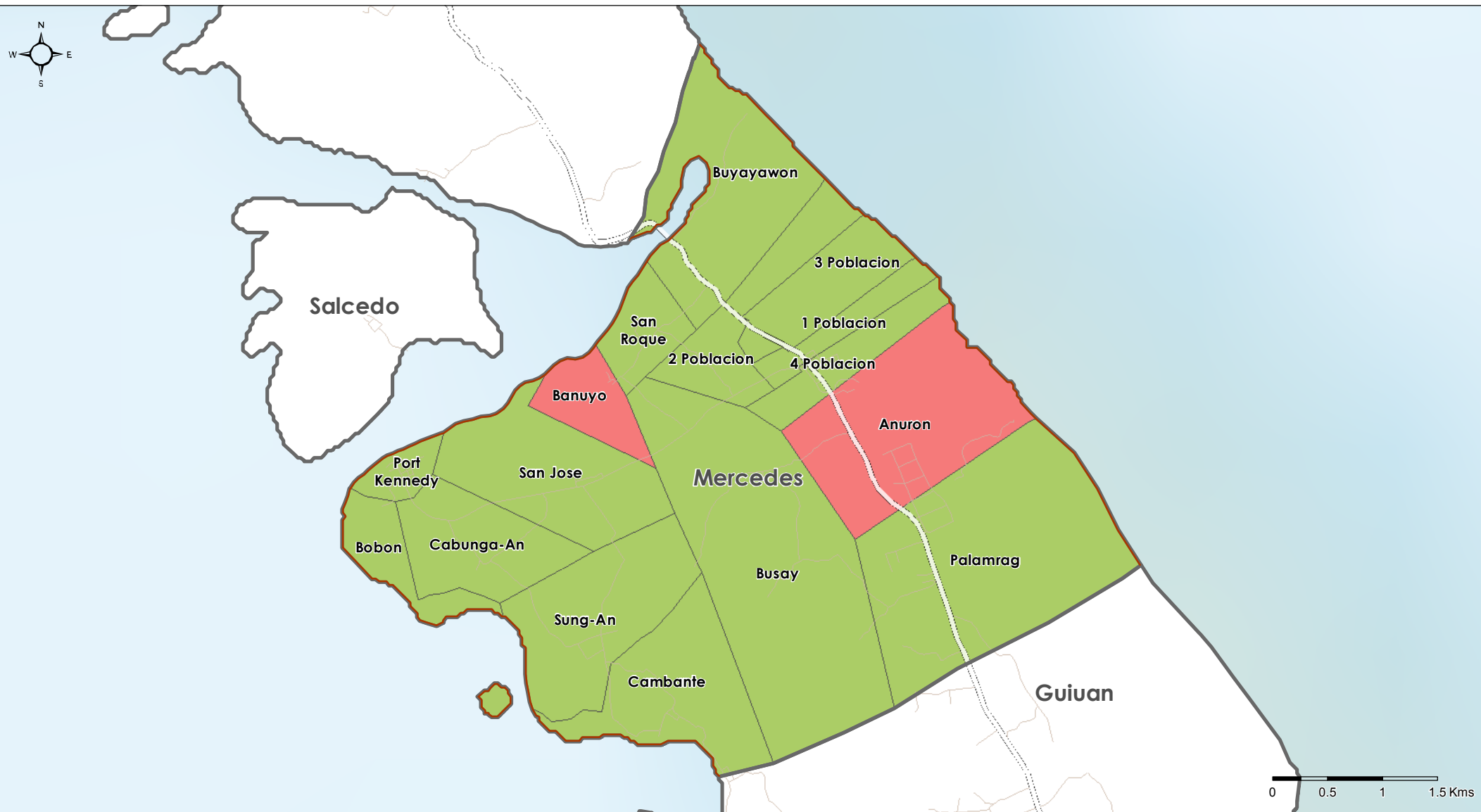
- Primary roads
- Secondary roads
- Other roads

KIs declared that the chlorination of water is a known practice and practiced by HHs in the barangay but not necessarily by the entire population of the barangay. This information does not provide any figure on the % of the population which treat the water before drinking: it provides only an indication of the knowledge level of the HHs on water quality issues.

Data sources:
WASH Assessment: REACH / WASH Cluster
Administrative Boundaries: OCHA COD
Cities and Roads: OSM
File: PHL_Chlorination_AIIPhases_20MAY2014_A4
Contact: reach.mapping@impact-initiatives.org

Note: Data, designations and boundaries contained on this map are not warranted to error-free and do not imply acceptance by the REACH partners, associated donors mentioned on this map.

All maps available at <http://philippines.humanitarianresponse.info/>



0 0.5 1 1.5 Kms

Chlorination Practiced in the Barangay

- No
- Yes

- Municipalities
- Provinces

Roads

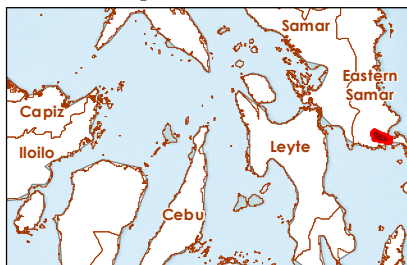
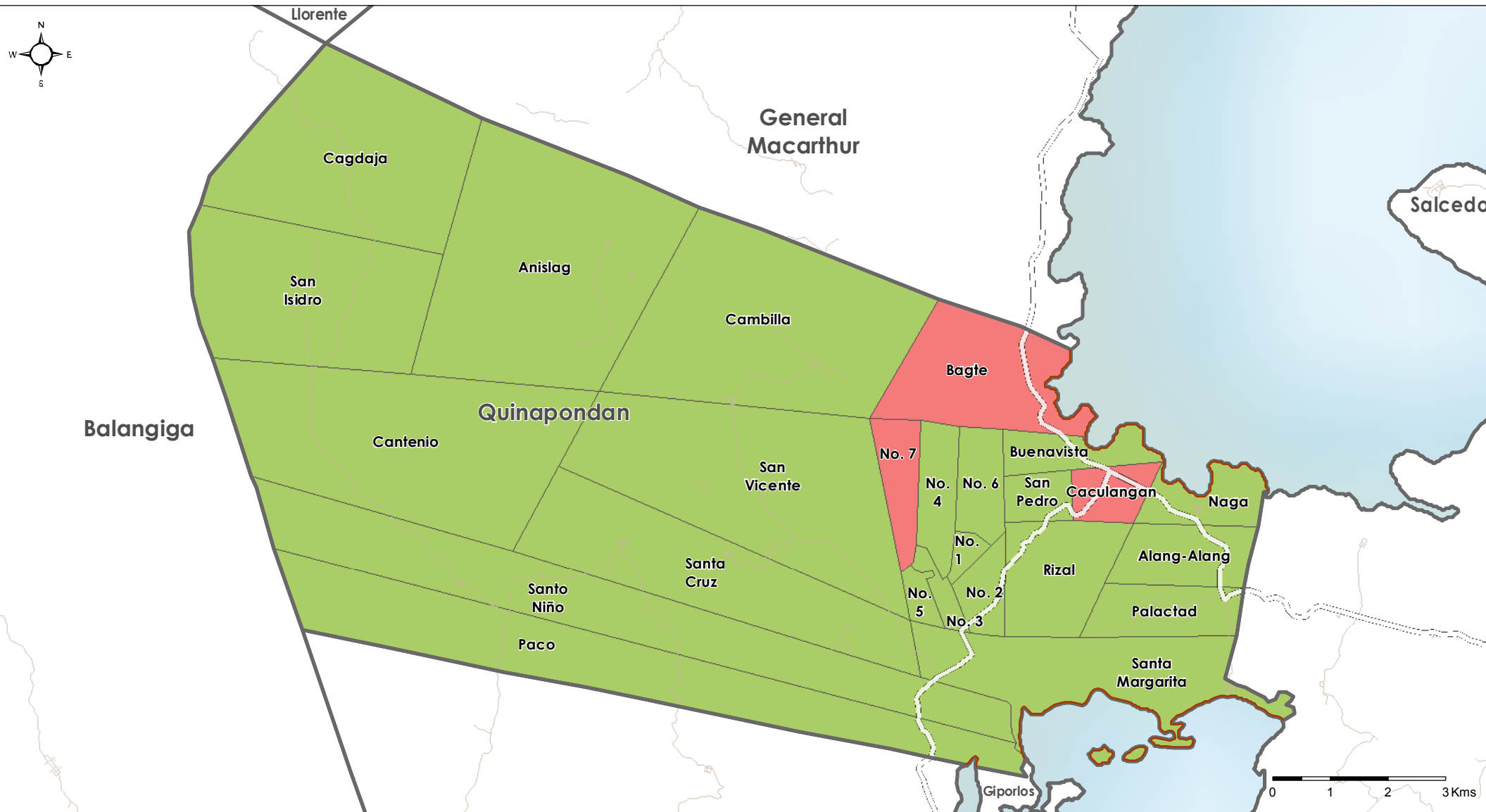
- Primary roads
- Secondary roads
- Other roads

KIs declared that the chlorination of water is a known practice and practiced by HHs in the barangay but not necessarily by the entire population of the barangay. This information does not provide any figure on the % of the population which treat the water before drinking: it provides only an indication of the knowledge level of the HHs on water quality issues.

Data sources:
WASH Assessment: REACH / WASH Cluster
Administrative Boundaries: OCHA COD
Cities and Roads: OSM
File: PHL_Chlorination_AIIPhases_20MAY2014_A4
Contact: reach.mapping@impact-initiatives.org

Note: Data, designations and boundaries contained on this map are not warranted to error-free and do not imply acceptance by the REACH partners, associated donors mentioned on this map.

All maps available at <http://philippines.humanitarianresponse.info/>



Chlorination Practiced in the Barangay

- No
- Yes

- Municipalities
- Provinces

Roads

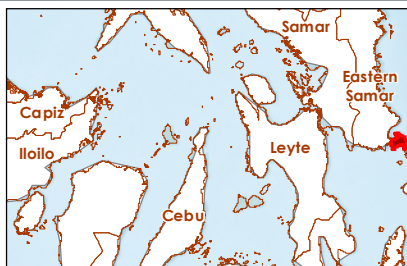
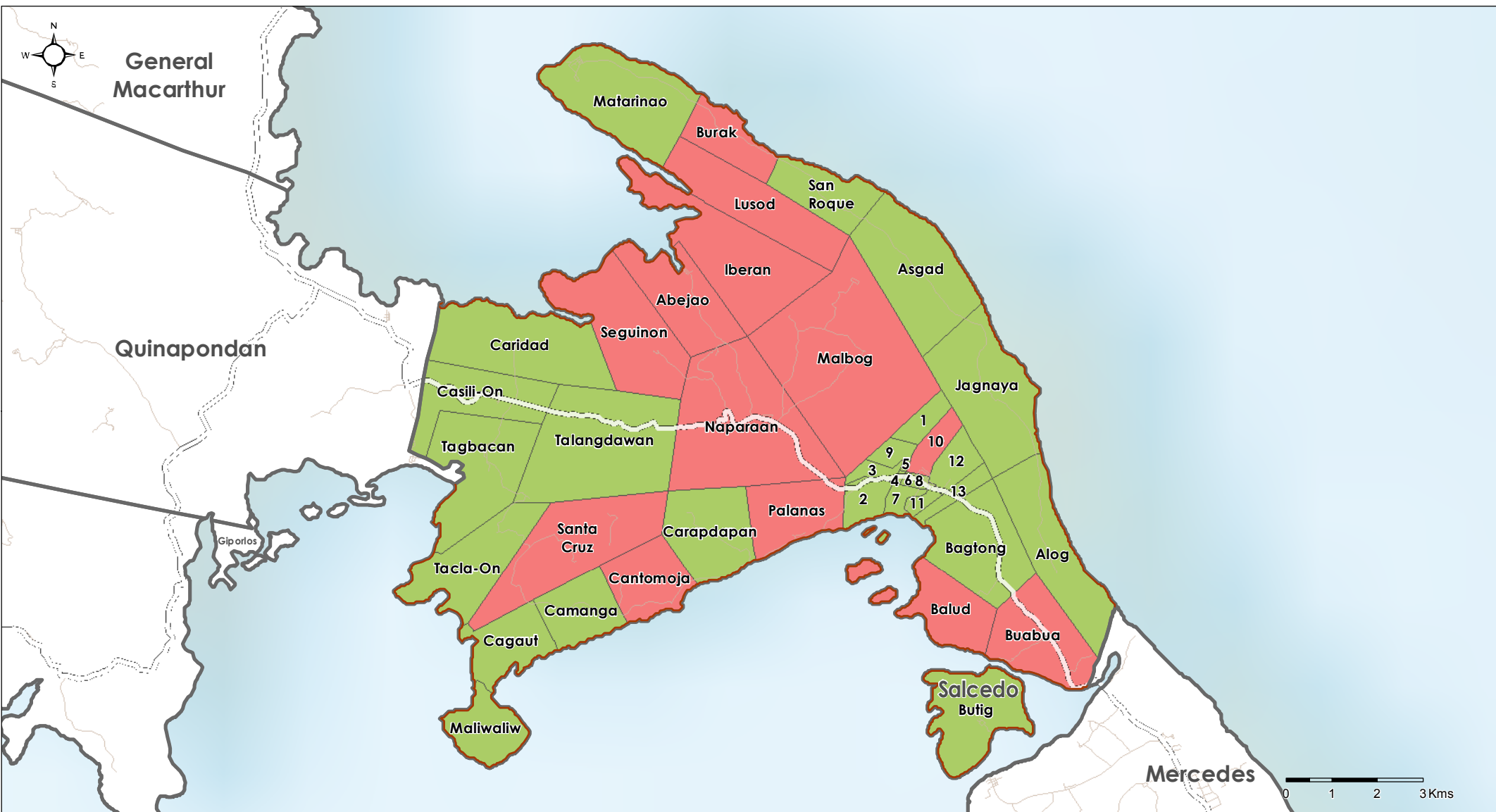
- Primary roads
- Secondary roads
- Other roads

KIs declared that the chlorination of water is a known practice and practiced by HHs in the barangay but not necessarily by the entire population of the barangay. This information does not provide any figure on the % of the population which treat the water before drinking: it provides only an indication of the knowledge level of the HHs on water quality issues.

Data sources:
WASH Assessment: REACH / WASH Cluster
Administrative Boundaries: OCHA COD
Cities and Roads: OSM
File: PHL_Chlorination_AllPhases_20MAY2014_A4
Contact: reach.mapping@impact-initiatives.org

Note: Data, designations and boundaries contained on this map are not warranted to error-free and do not imply acceptance by the REACH partners, associated donors mentioned on this map.

All maps available at <http://philippines.humanitarianresponse.info/>



Chlorination Practiced in the Barangay

- No
- Yes
- Municipalities
- Provinces

Roads

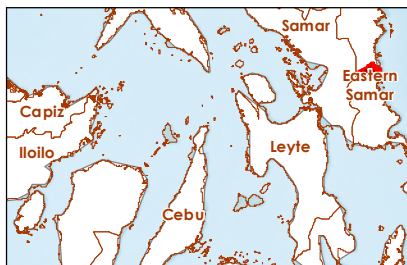
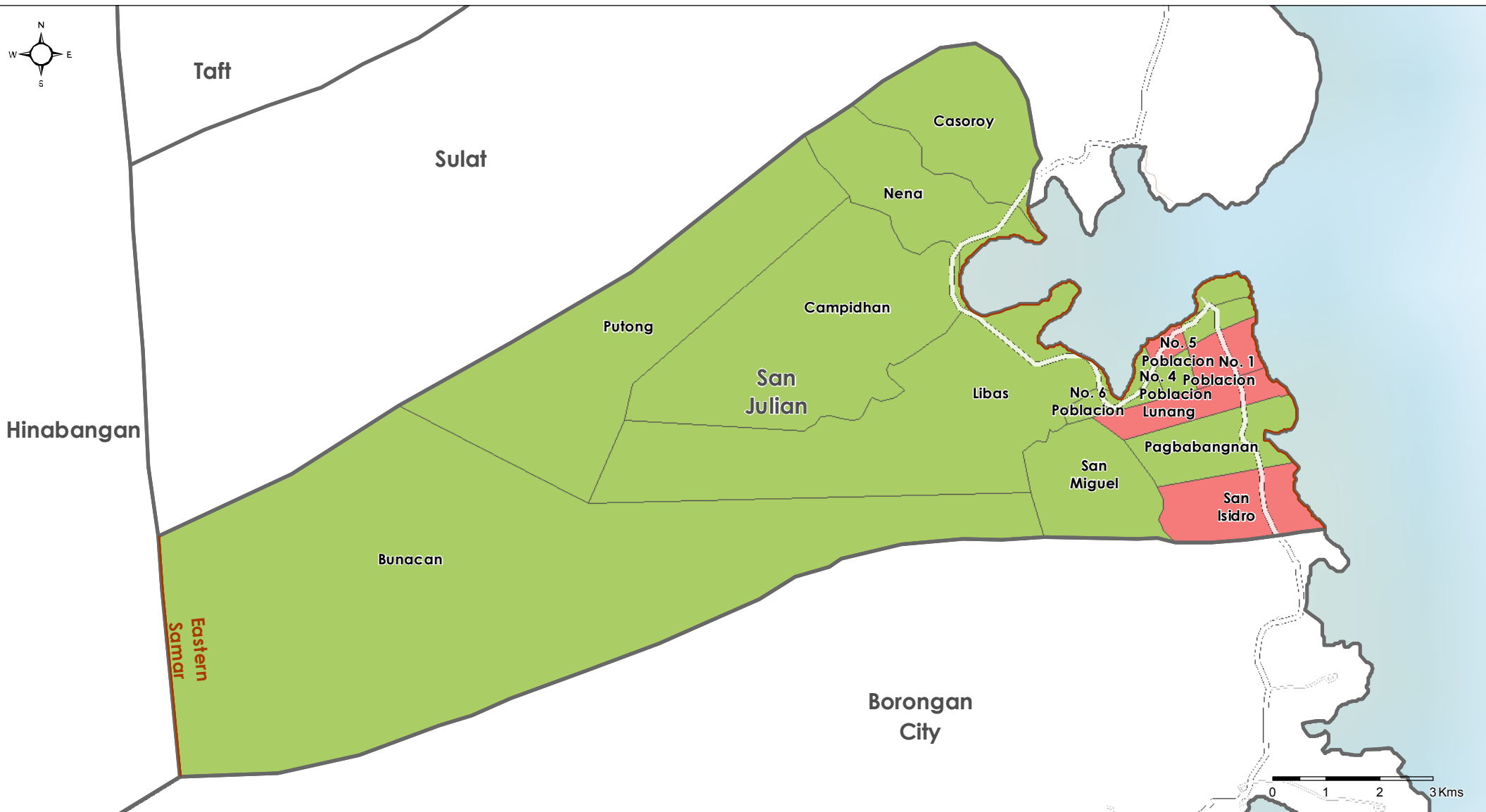
- Primary roads
- Secondary roads
- Other roads

KIs declared that the chlorination of water is a known practice and practiced by HHs in the barangay but not necessarily by the entire population of the barangay. This information does not provide any figure on the % of the population which treat the water before drinking: it provides only an indication of the knowledge level of the HHs on water quality issues.

Data sources:
WASH Assessment: REACH / WASH Cluster
Administrative Boundaries: OCHA COD
Cities and Roads: OSM
File: PHL_Chlorination_AIIPhases_20MAY2014_A4
Contact: reach.mapping@impact-initiatives.org

Note: Data, designations and boundaries contained on this map are not warranted to error-free and do not imply acceptance by the REACH partners, associated donors mentioned on this map.

All maps available at <http://philippines.humanitarianresponse.info/>



Chlorination Practiced in the Barangay

- No
- Yes

Municipalities

Provinces

Roads

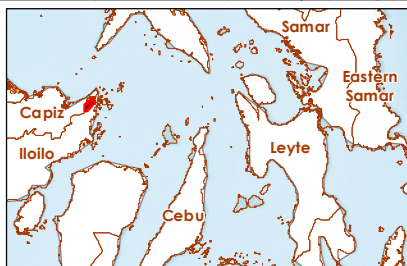
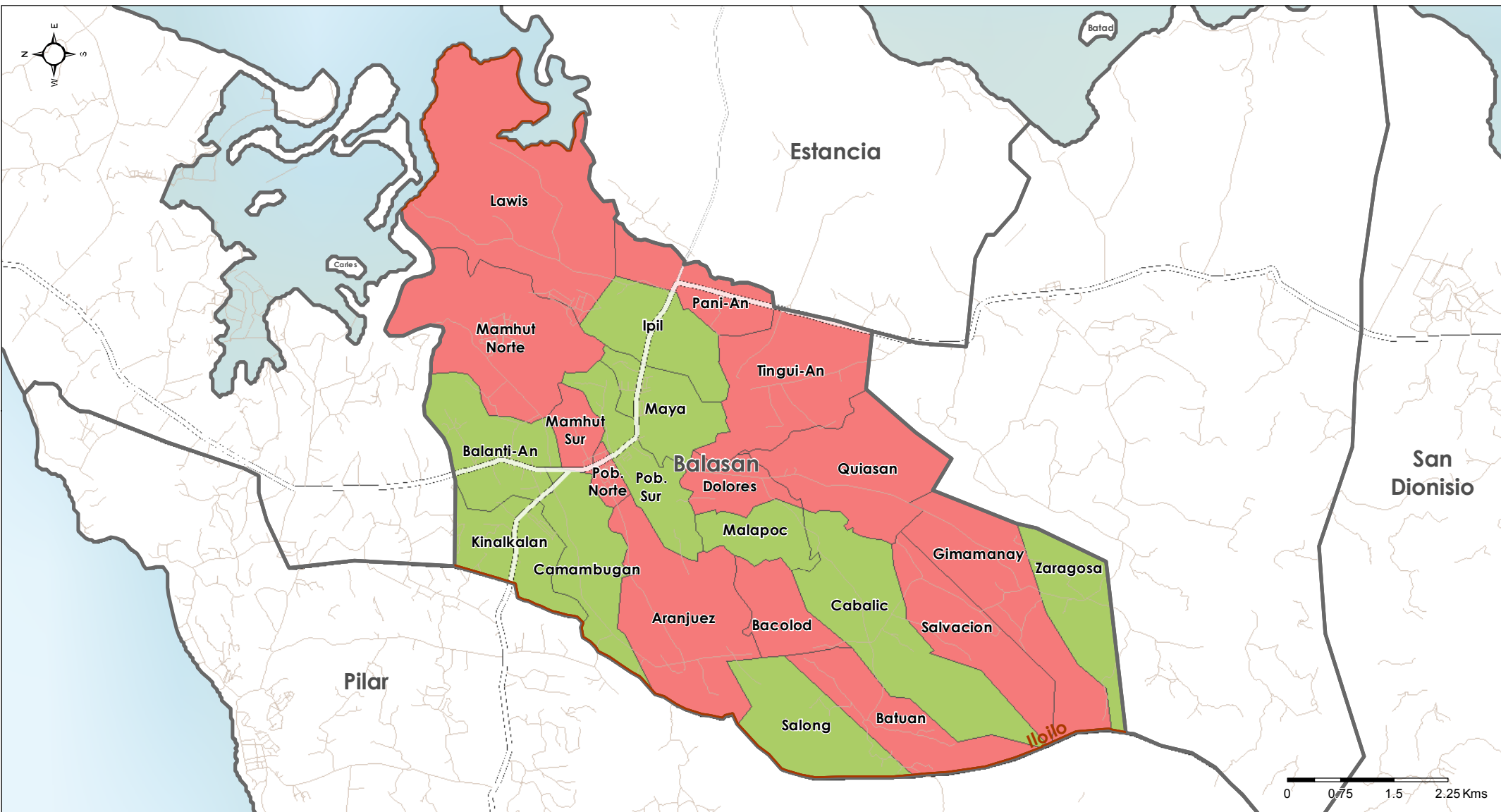
- Primary roads
- Secondary roads
- Other roads

KIs declared that the chlorination of water is a known practice and practiced by HHs in the barangay but not necessarily by the entire population of the barangay. This information does not provide any figure on the % of the population which treat the water before drinking: it provides only an indication of the knowledge level of the HHs on water quality issues.

Data sources:
WASH Assessment: REACH / WASH Cluster
Administrative Boundaries: OCHA COD
Cities and Roads: OSM
File: PHL_Chlorination_AIIPhases_20MAY2014_A4
Contact: reach.mapping@impact-initiatives.org

Note: Data, designations and boundaries contained on this map are not warranted to error-free and do not imply acceptance by the REACH partners, associated donors mentioned on this map.

All maps available at <http://philippines.humanitarianresponse.info/>



Chlorination Practiced in the Barangay

- No
- Yes
- Municipalities
- Provinces

Roads

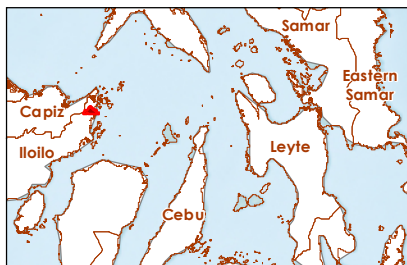
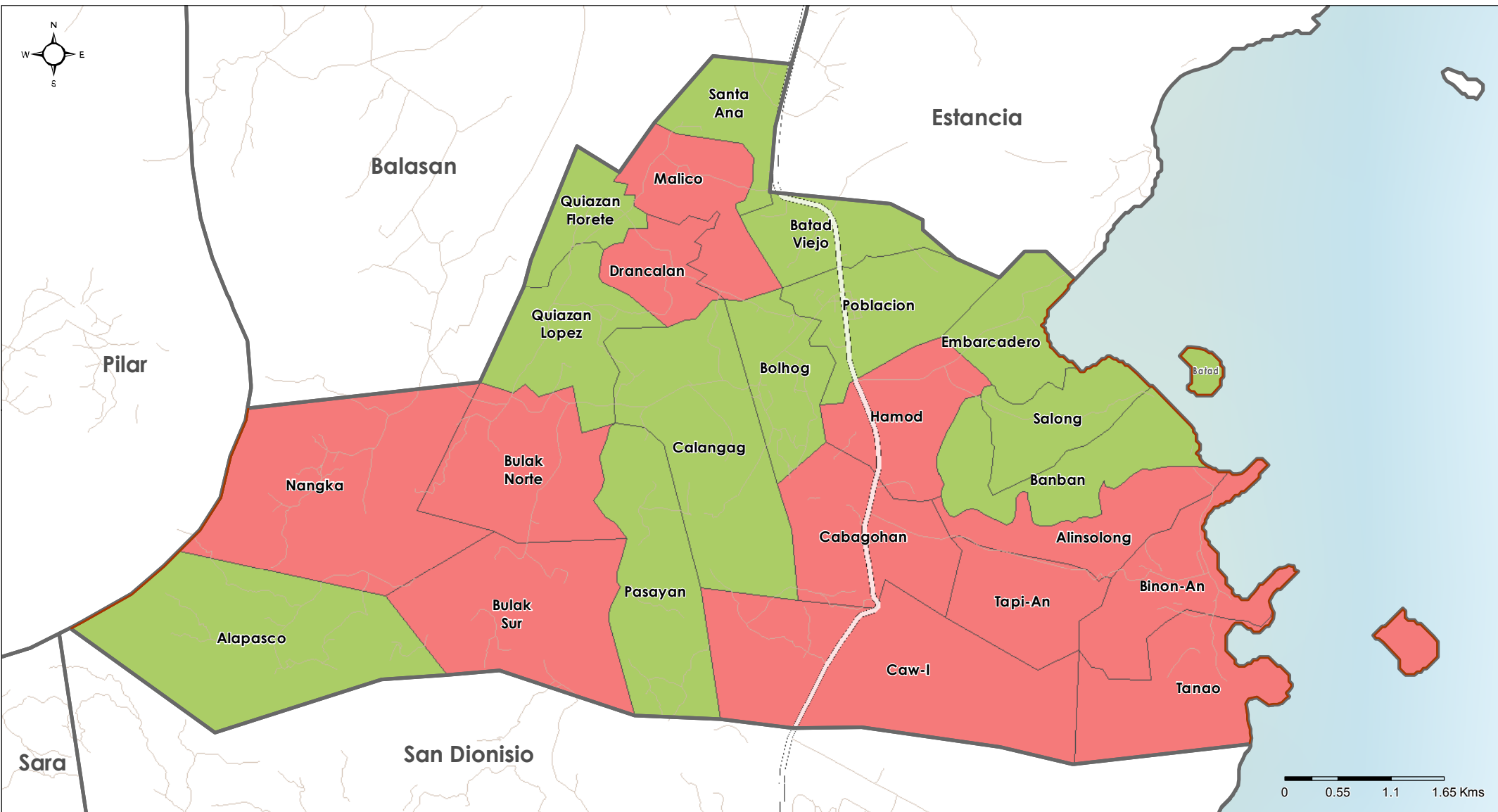
- Primary roads
- Secondary roads
- Other roads

KIs declared that the chlorination of water is a known practice and practiced by HHs in the barangay but not necessarily by the entire population of the barangay. This information does not provide any figure on the % of the population which treat the water before drinking: it provides only an indication of the knowledge level of the HHs on water quality issues.

Data sources:
WASH Assessment: REACH / WASH Cluster
Administrative Boundaries: OCHA COD
Cities and Roads: OSM
File: PHL_Chlorination_AllPhases_20MAY2014_A4
Contact: reach.mapping@impact-initiatives.org

Note: Data, designations and boundaries contained on this map are not warranted to error-free and do not imply acceptance by the REACH partners, associated donors mentioned on this map.

All maps available at <http://philippines.humanitarianresponse.info/>



Chlorination Practiced in the Barangay

- No
- Yes
- Municipalities
- Provinces

Roads

- Primary roads
- Secondary roads
- Other roads

KIs declared that the chlorination of water is a known practice and practiced by HHs in the barangay but not necessarily by the entire population of the barangay. This information does not provide any figure on the % of the population which treat the water before drinking: it provides only an indication of the knowledge level of the HHs on water quality issues.

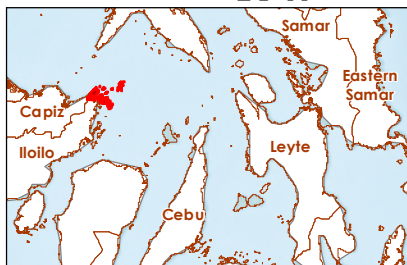
Data sources:
WASH Assessment: REACH / WASH Cluster
Administrative Boundaries: OCHA COD
Cities and Roads: OSM
File: PHL_Chlorination_AIIPhases_20MAY2014_A4
Contact: reach.mapping@impact-initiatives.org

Note: Data, designations and boundaries contained on this map are not warranted to error-free and do not imply acceptance by the REACH partners, associated donors mentioned on this map.

All maps available at <http://philippines.humanitarianresponse.info/>



0 1.5 3 4.5 Kms



Chlorination Practiced in the Barangay

- No
- Yes

 Municipalities

 Provinces

Roads

- Primary roads
- Secondary roads
- Other roads

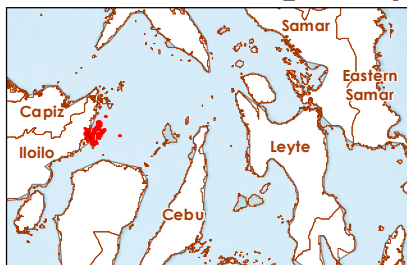
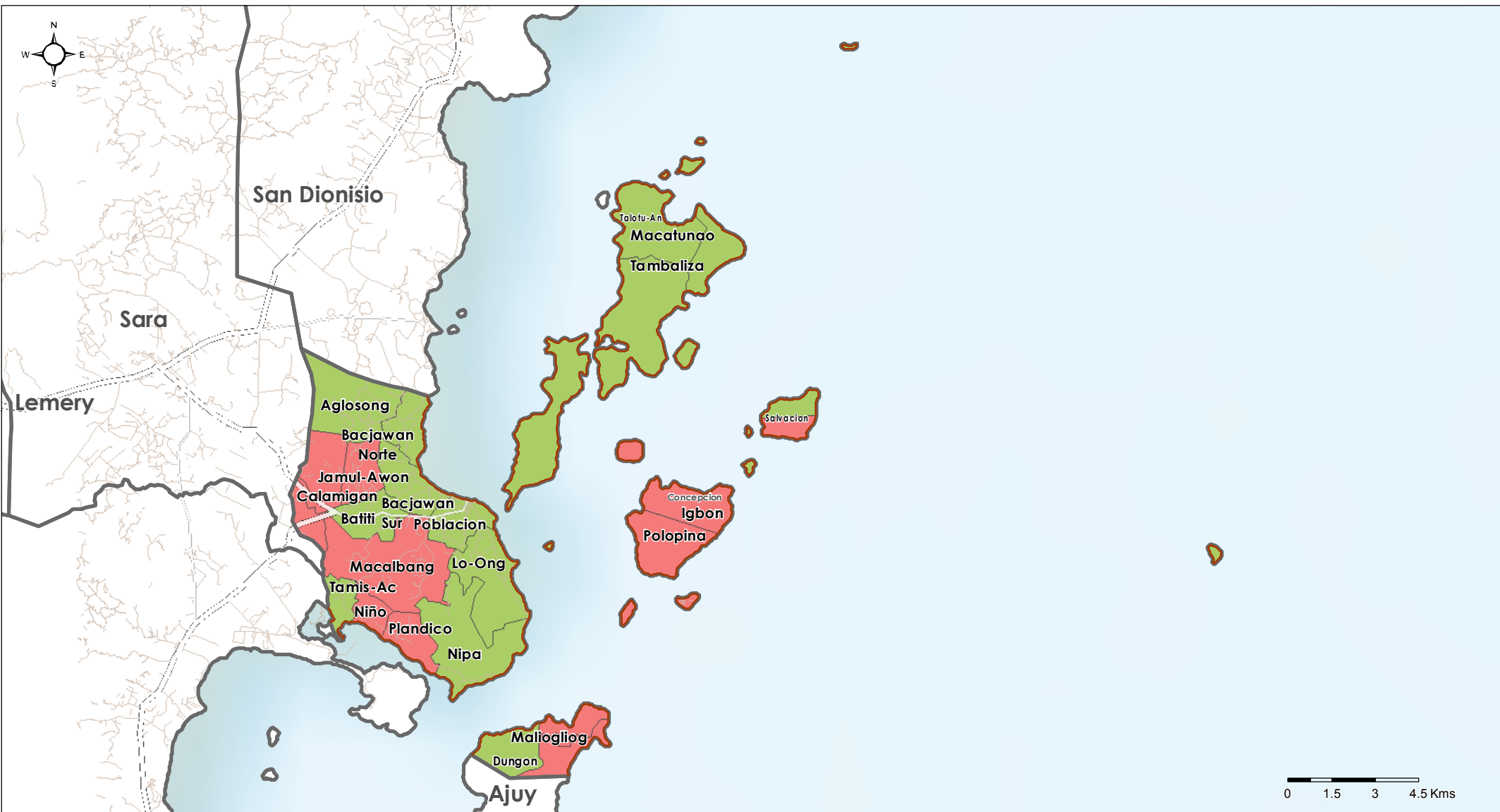
KIs declared that the chlorination of water is a known practice and practiced by HHs in the barangay but not necessarily by the entire population of the barangay. This information does not provide any figure on the % of the population which treat the water before drinking: it provides only an indication of the knowledge level of the HHs on water quality issues.

Data sources:

WASH Assessment: REACH / WASH Cluster
Administrative Boundaries: OCHA COD
Cities and Roads: OSM
File: PHL_Chlorination_AIIPhases_20MAY2014_A4
Contact: reach.mapping@impact-initiatives.org

Note: Data, designations and boundaries contained on this map are not warranted to error-free and do not imply acceptance by the REACH partners, associated donors mentioned on this map.

All maps available at <http://philippines.humanitarianresponse.info/>



Chlorination Practiced in the Barangay

- No
- Yes

- Municipalities
- Provinces

Roads

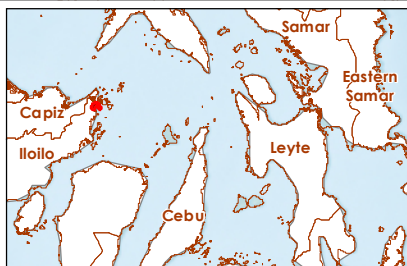
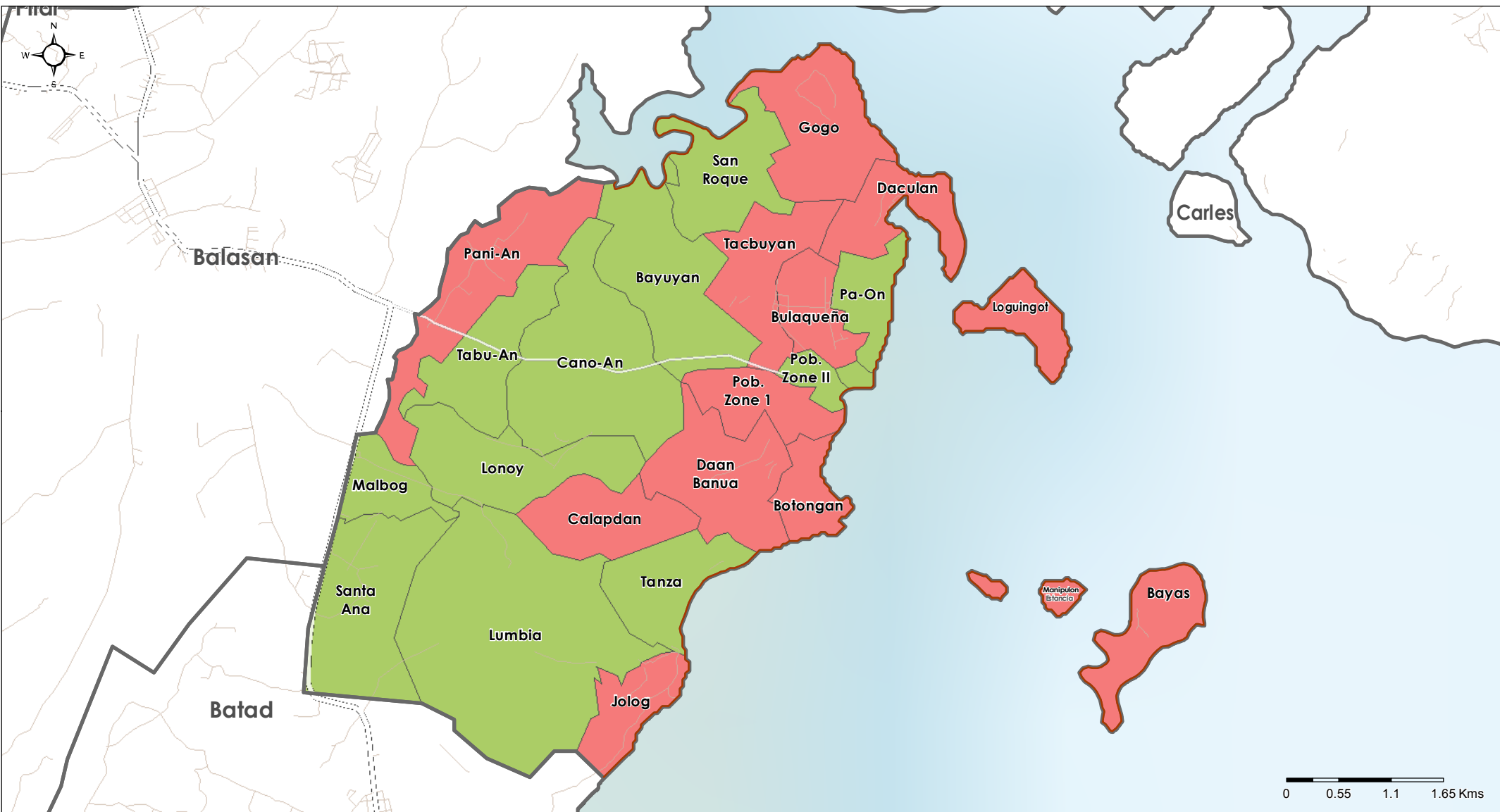
- Primary roads
- Secondary roads
- Other roads

KIs declared that the chlorination of water is a known practice and practiced by HHs in the barangay but not necessarily by the entire population of the barangay. This information does not provide any figure on the % of the population which treat the water before drinking: it provides only an indication of the knowledge level of the HHs on water quality issues.

Data sources:
WASH Assessment: REACH / WASH Cluster
Administrative Boundaries: OCHA COD
Cities and Roads: OSM
File: PHL_Chlorination_AIIPhases_20MAY2014_A4
Contact: reach.mapping@impact-initiatives.org

Note: Data, designations and boundaries contained on this map are not warranted to error-free and do not imply acceptance by the REACH partners, associated donors mentioned on this map.

All maps available at <http://philippines.humanitarianresponse.info/>



Chlorination Practiced in the Barangay

- No
- Yes
- Municipalities
- Provinces

Roads

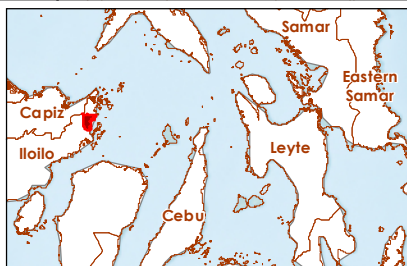
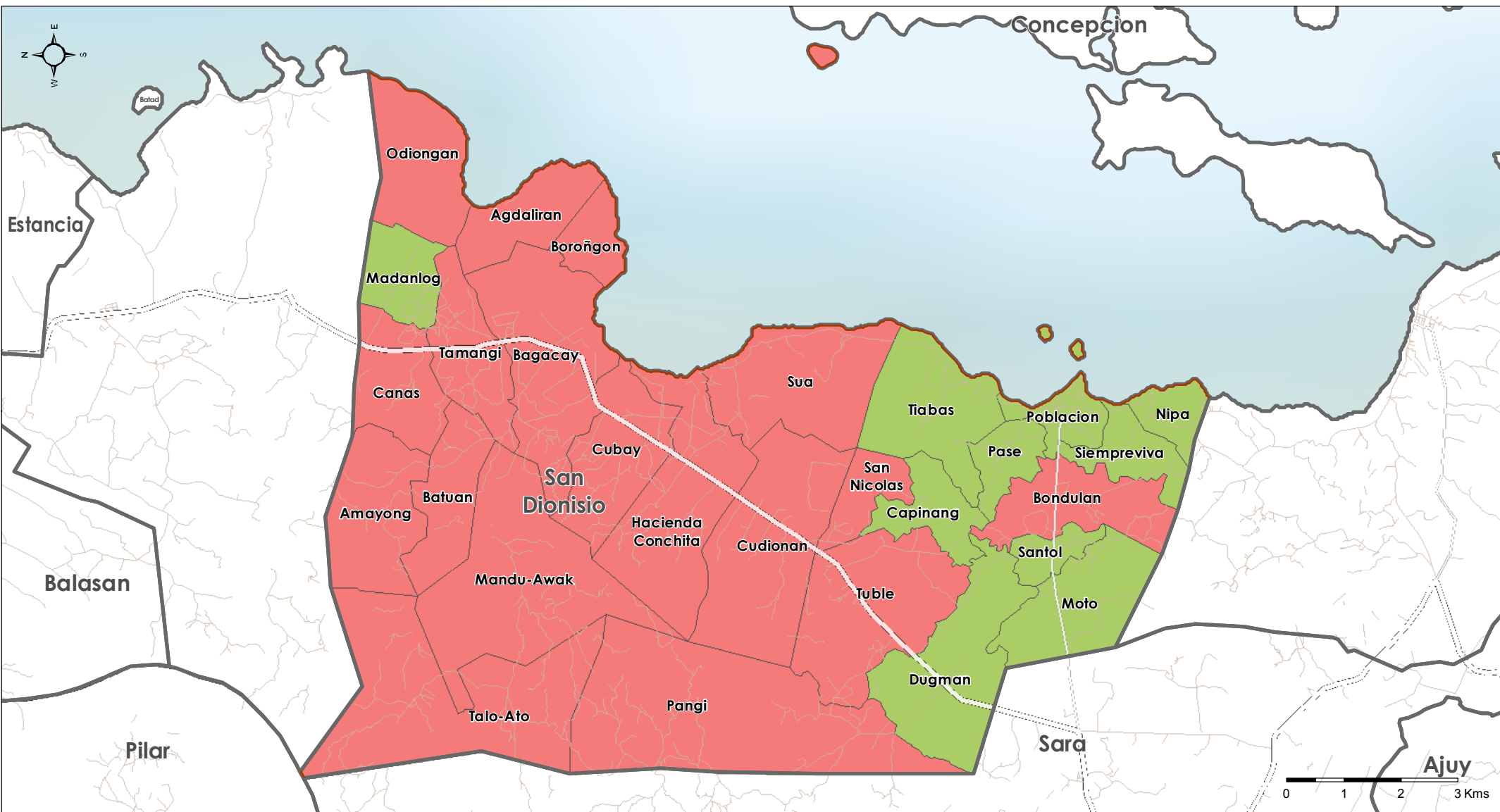
- Primary roads
- Secondary roads
- Other roads

KIs declared that the chlorination of water is a known practice and practiced by HHs in the barangay but not necessarily by the entire population of the barangay. This information does not provide any figure on the % of the population which treat the water before drinking: it provides only an indication of the knowledge level of the HHs on water quality issues.

Data sources:
WASH Assessment: REACH / WASH Cluster
Administrative Boundaries: OCHA COD
Cities and Roads: OSM
File: PHL_Chlorination_AIIPhases_20MAY2014_A4
Contact: reach.mapping@impact-initiatives.org

Note: Data, designations and boundaries contained on this map are not warranted to error-free and do not imply acceptance by the REACH partners, associated donors mentioned on this map.

All maps available at <http://philippines.humanitarianresponse.info/>



Chlorination Practiced in the Barangay

- No
- Yes

- Municipalities
- Provinces

Roads

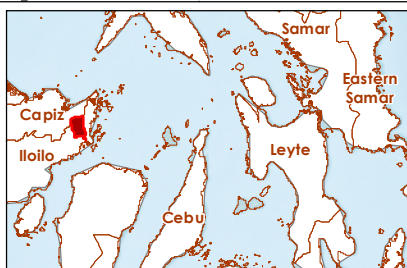
- Primary roads
- Secondary roads
- Other roads

KIs declared that the chlorination of water is a known practice and practiced by HHs in the barangay but not necessarily by the entire population of the barangay. This information does not provide any figure on the % of the population which treat the water before drinking: it provides only an indication of the knowledge level of the HHs on water quality issues.

Data sources:
WASH Assessment: REACH / WASH Cluster
Administrative Boundaries: OCHA COD
Cities and Roads: OSM
File: PHL_Chlorination_AIIPhases_20MAY2014_A4
Contact: reach.mapping@impact-initiatives.org

Note: Data, designations and boundaries contained on this map are not warranted to error-free and do not imply acceptance by the REACH partners, associated donors mentioned on this map.


All maps available at <http://philippines.humanitarianresponse.info/>



in the Barangay

 No

 Yes

 Municipalities

 Provinces

Roads

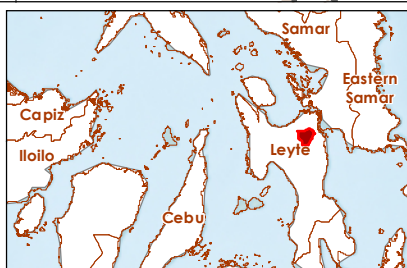
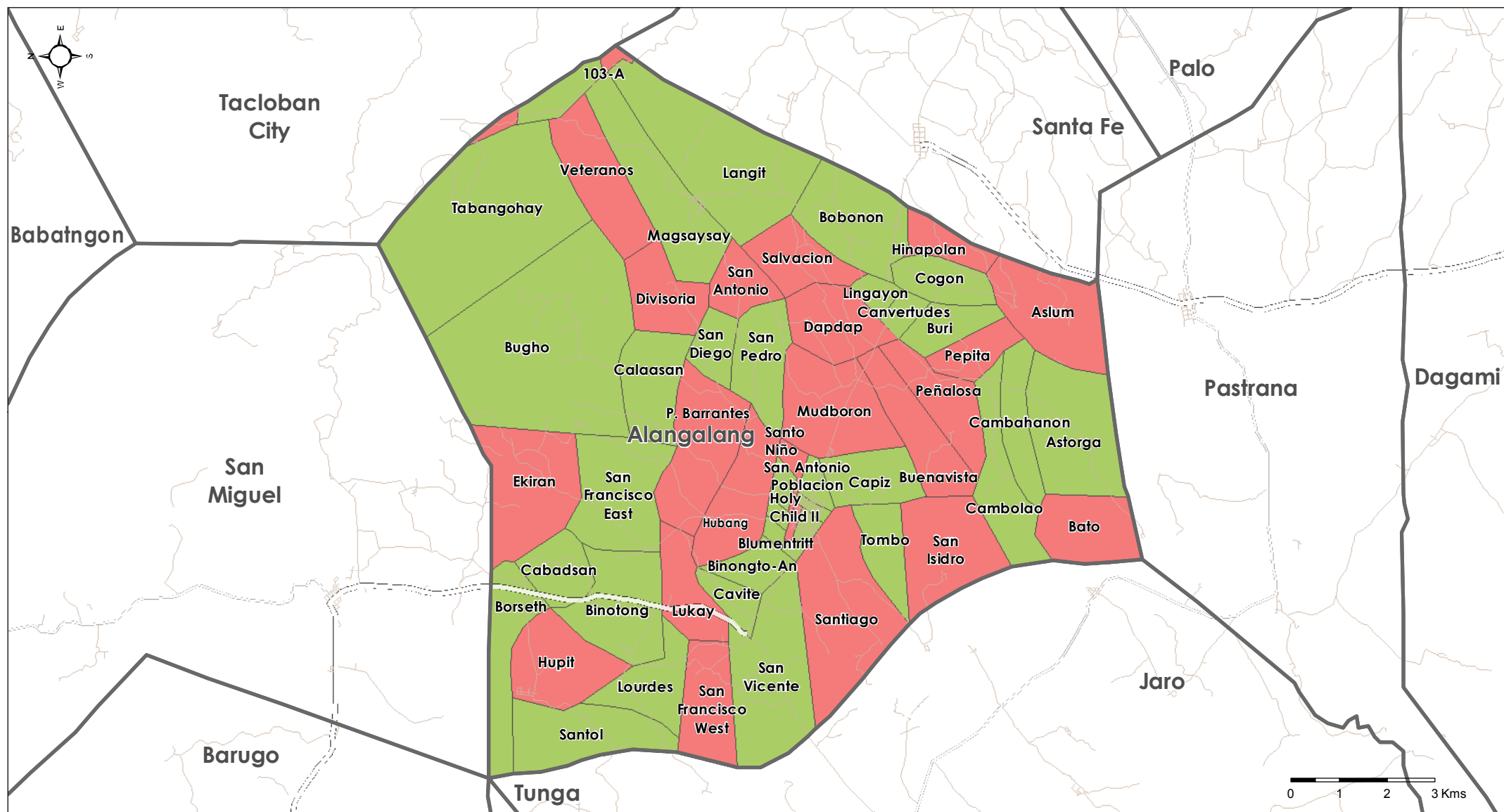
- Primary roads
- Secondary roads
- Other roads

KIs declared that the chlorination of water is a known practice and practiced by HHs in the barangay but not necessarily by the entire population of the barangay. This information does not provide any figure on the % of the population which treat the water before drinking; it provides only an indication of the knowledge level of the HHs on water quality issues.

Data sources:
WASH Assessment: REACH / WASH Cluster
Administrative Boundaries: OCHA COD
Cities and Roads: OSM
File: PHL_Chlorination_AllPhases_20MAY2014_A4
Contact: reach.mapping@impact-initiatives.org

Note: Data, designations and boundaries contained on this map are not warranted to error-free and do not imply acceptance by the REACH partners, associated donors mentioned on this map.

All maps available at <http://philippines.humanitarianresponse.info/>



Chlorination Practiced in the Barangay

- No
- Yes

- Municipalities
- Provinces

Roads

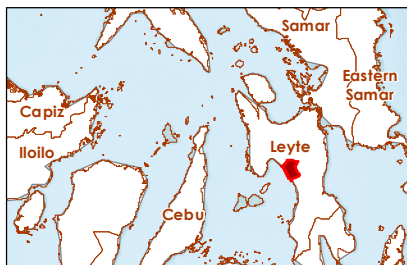
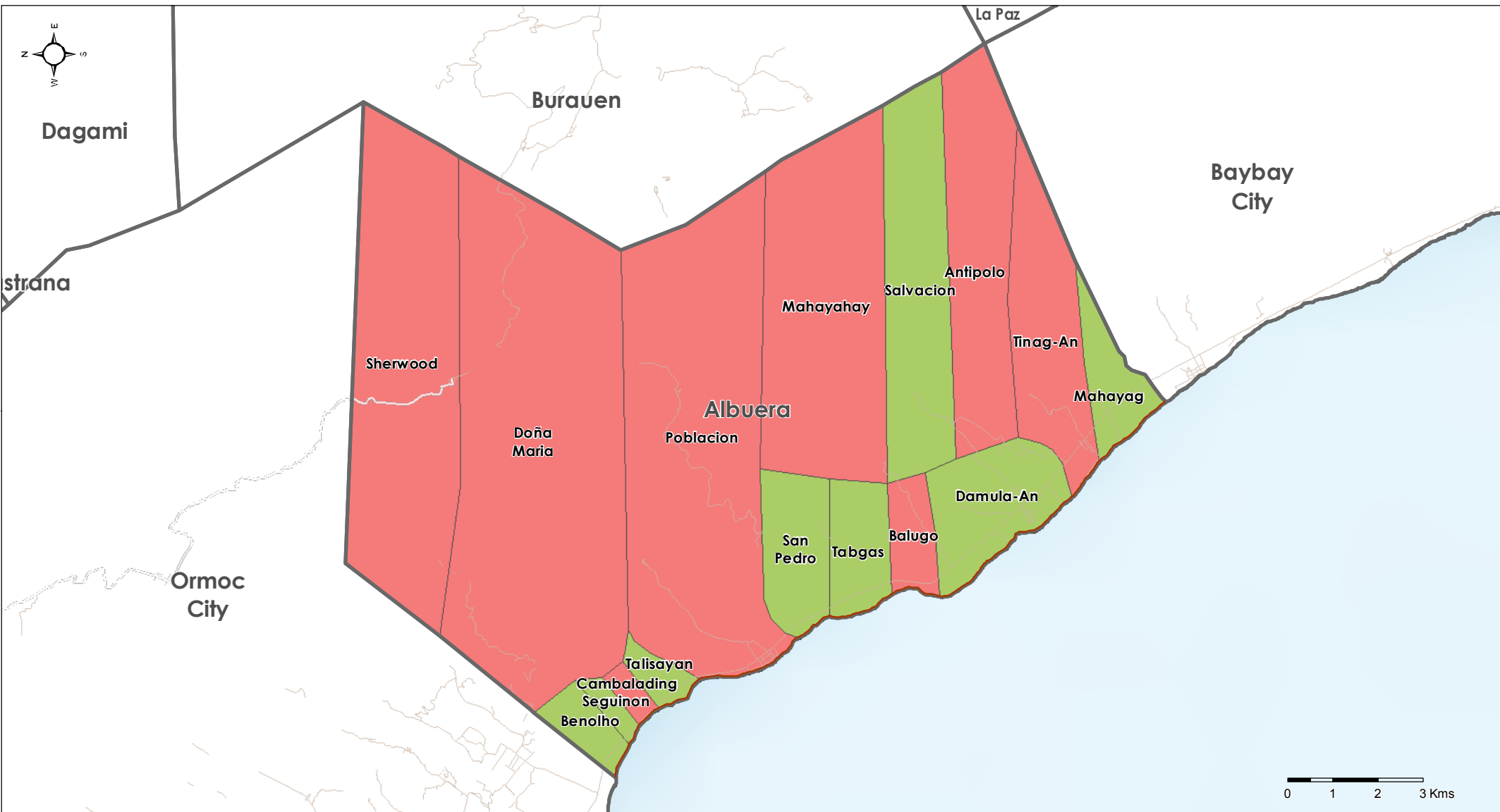
- Primary roads
- Secondary roads
- Other roads

KIs declared that the chlorination of water is a known practice and practiced by HHs in the barangay but not necessarily by the entire population of the barangay. This information does not provide any figure on the % of the population which treat the water before drinking: it provides only an indication of the knowledge level of the HHs on water quality issues.

Data sources:
WASH Assessment: REACH / WASH Cluster
Administrative Boundaries: OCHA COD
Cities and Roads: OSM
File: PHL_Chlorination_AllPhases_20MAY2014_A4
Contact: reach.mapping@impact-initiatives.org

Note: Data, designations and boundaries contained on this map are not warranted to error-free and do not imply acceptance by the REACH partners, associated donors mentioned on this map.

All maps available at <http://philippines.humanitarianresponse.info/>



Chlorination Practiced in the Barangay

- No
- Yes

- Municipalities
- Provinces

Roads

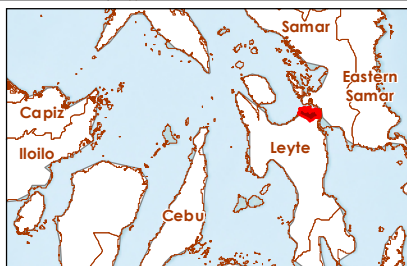
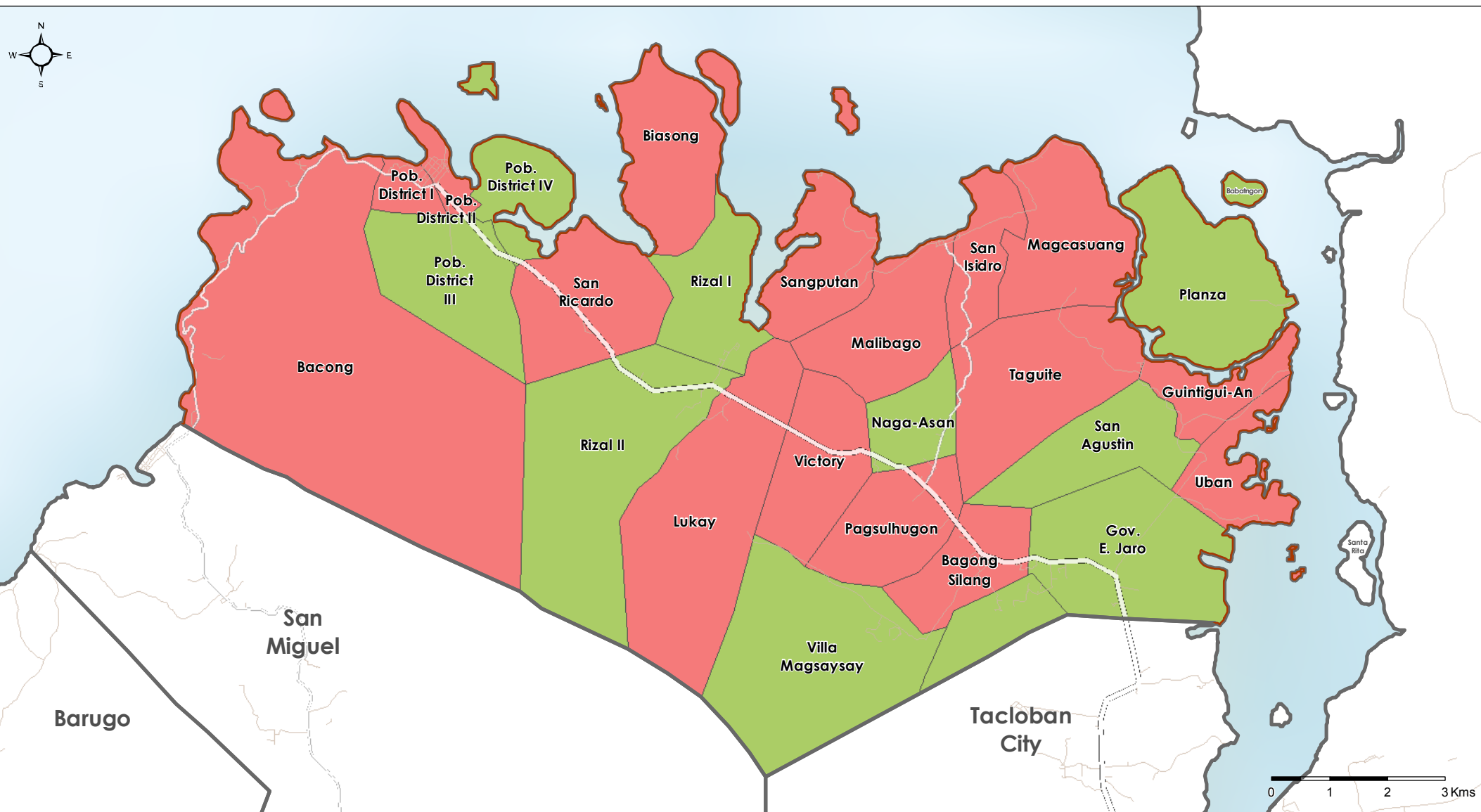
- Primary roads
- Secondary roads
- Other roads

KIs declared that the chlorination of water is a known practice and practiced by HHs in the barangay but not necessarily by the entire population of the barangay. This information does not provide any figure on the % of the population which treat the water before drinking: it provides only an indication of the knowledge level of the HHs on water quality issues.

Data sources:
WASH Assessment: REACH / WASH Cluster
Administrative Boundaries: OCHA COD
Cities and Roads: OSM
File: PHL_Chlorination_AIPPhases_20MAY2014_A4
Contact: reach.mapping@impact-initiatives.org

Note: Data, designations and boundaries contained on this map are not warranted to error-free and do not imply acceptance by the REACH partners, associated donors mentioned on this map.

All maps available at <http://philippines.humanitarianresponse.info/>



Chlorination Practiced in the Barangay

- No
- Yes

Municipalities

Provinces

Roads

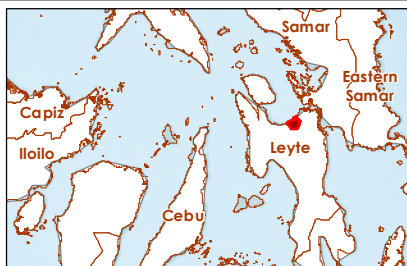
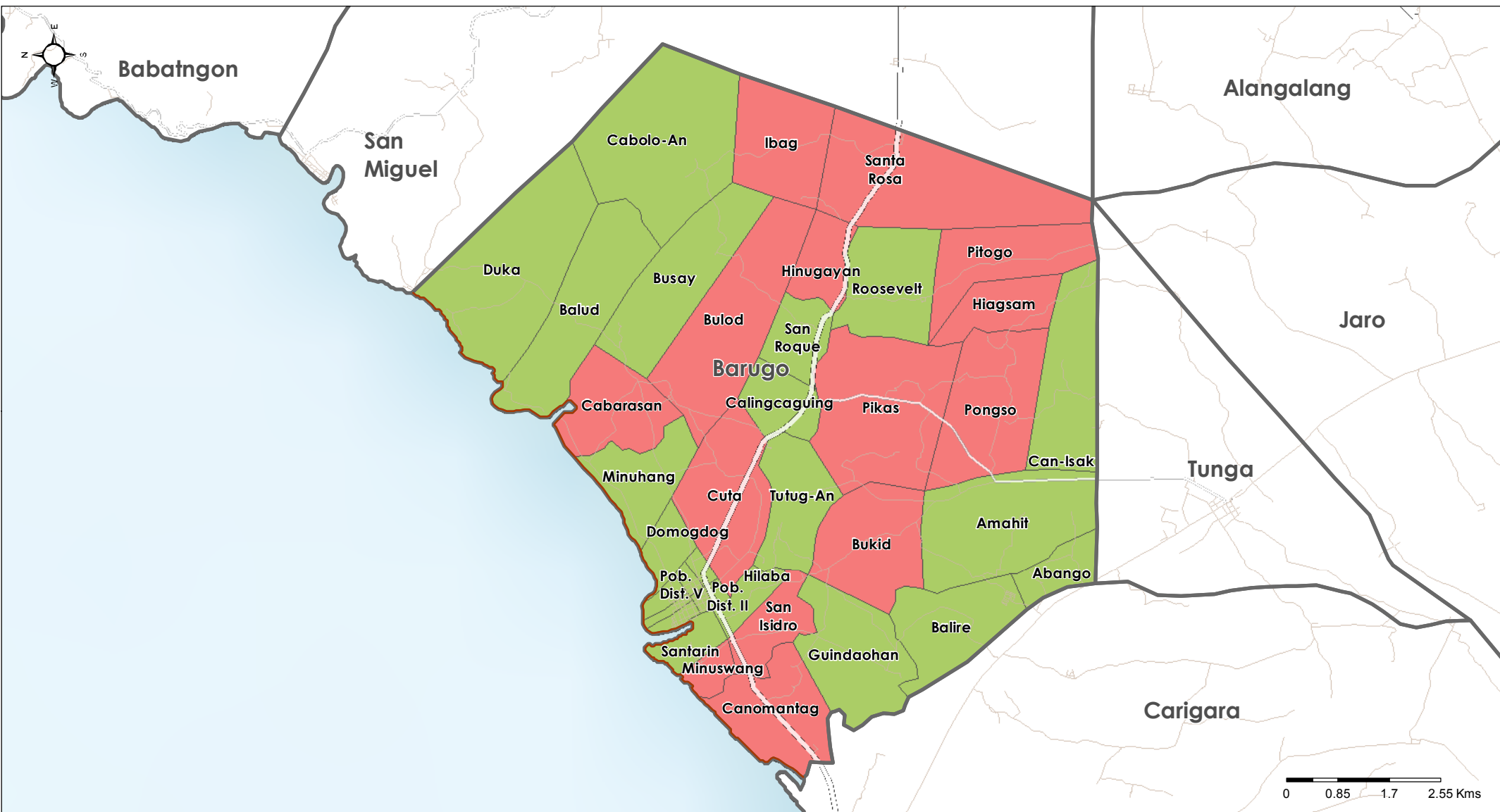
- Primary roads
- Secondary roads
- Other roads

KIs declared that the chlorination of water is a known practice and practiced by HHs in the barangay but not necessarily by the entire population of the barangay. This information does not provide any figure on the % of the population which treat the water before drinking: it provides only an indication of the knowledge level of the HHs on water quality issues.

Data sources:
WASH Assessment: REACH / WASH Cluster
Administrative Boundaries: OCHA COD
Cities and Roads: OSM
File: PHL_Chlorination_AIIPhases_20MAY2014_A4
Contact: reach.mapping@impact-initiatives.org

Note: Data, designations and boundaries contained on this map are not warranted to error-free and do not imply acceptance by the REACH partners, associated donors mentioned on this map.

All maps available at <http://philippines.humanitarianresponse.info/>



Chlorination Practiced in the Barangay

- No
- Yes

- Municipalities
- Provinces

Roads

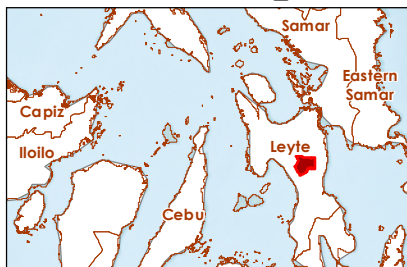
- Primary roads
- Secondary roads
- Other roads

KIs declared that the chlorination of water is a known practice and practiced by HHs in the barangay but not necessarily by the entire population of the barangay. This information does not provide any figure on the % of the population which treat the water before drinking: it provides only an indication of the knowledge level of the HHs on water quality issues.

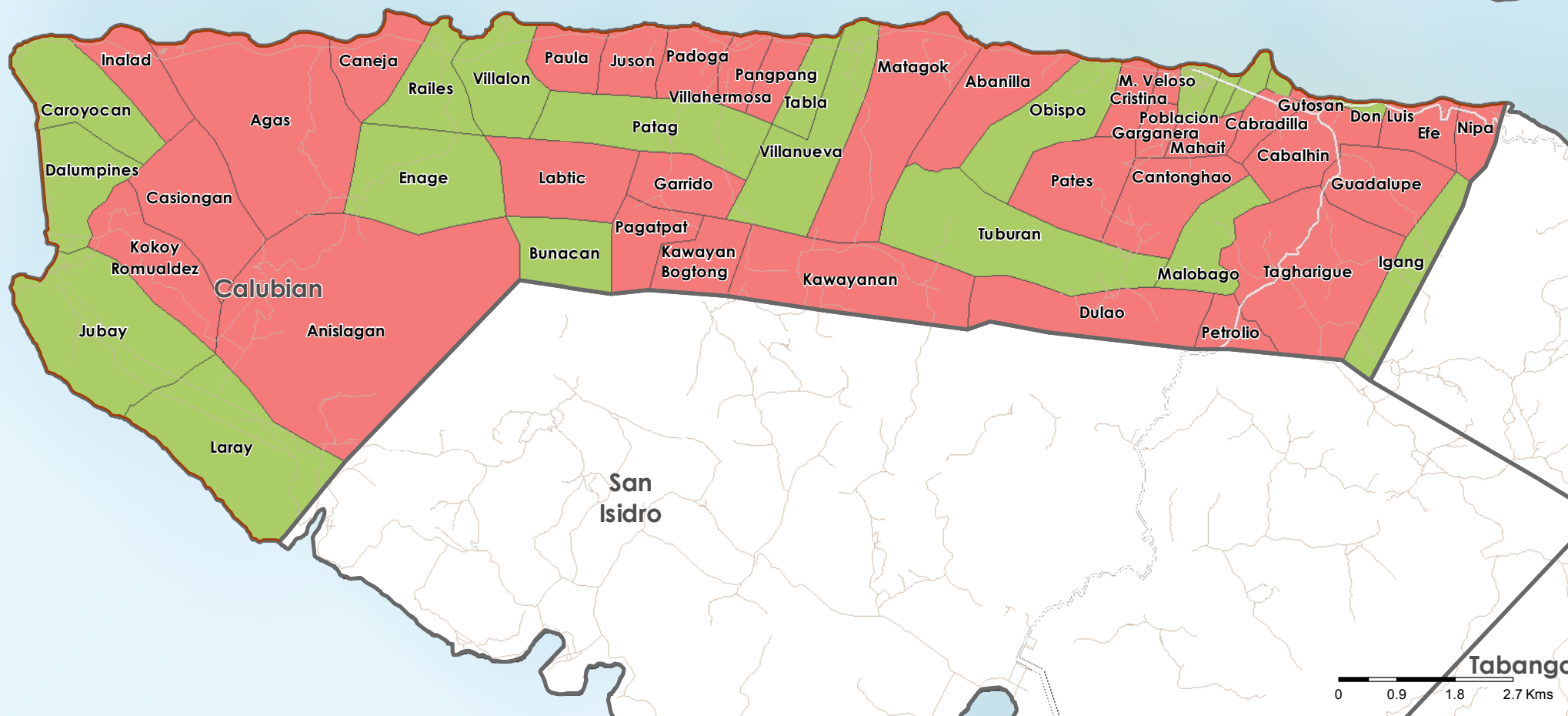
Data sources:
WASH Assessment: REACH / WASH Cluster
Administrative Boundaries: OCHA COD
Cities and Roads: OSM
File: PHL_Chlorination_AIIPhases_20MAY2014_A4
Contact: reach.mapping@impact-initiatives.org

Note: Data, designations and boundaries contained on this map are not warranted to error-free and do not imply acceptance by the REACH partners, associated donors mentioned on this map.

All maps available at <http://philippines.humanitarianresponse.info/>



All maps available at <http://philippines.humanitarianresponse.info/>



Chlorination Practiced in the Barangay

- No
- Yes

Municipalities

Provinces

Roads

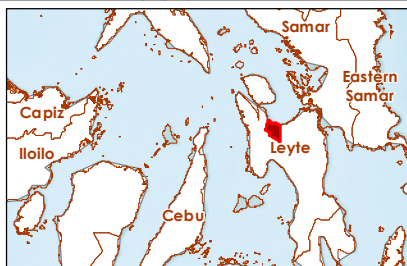
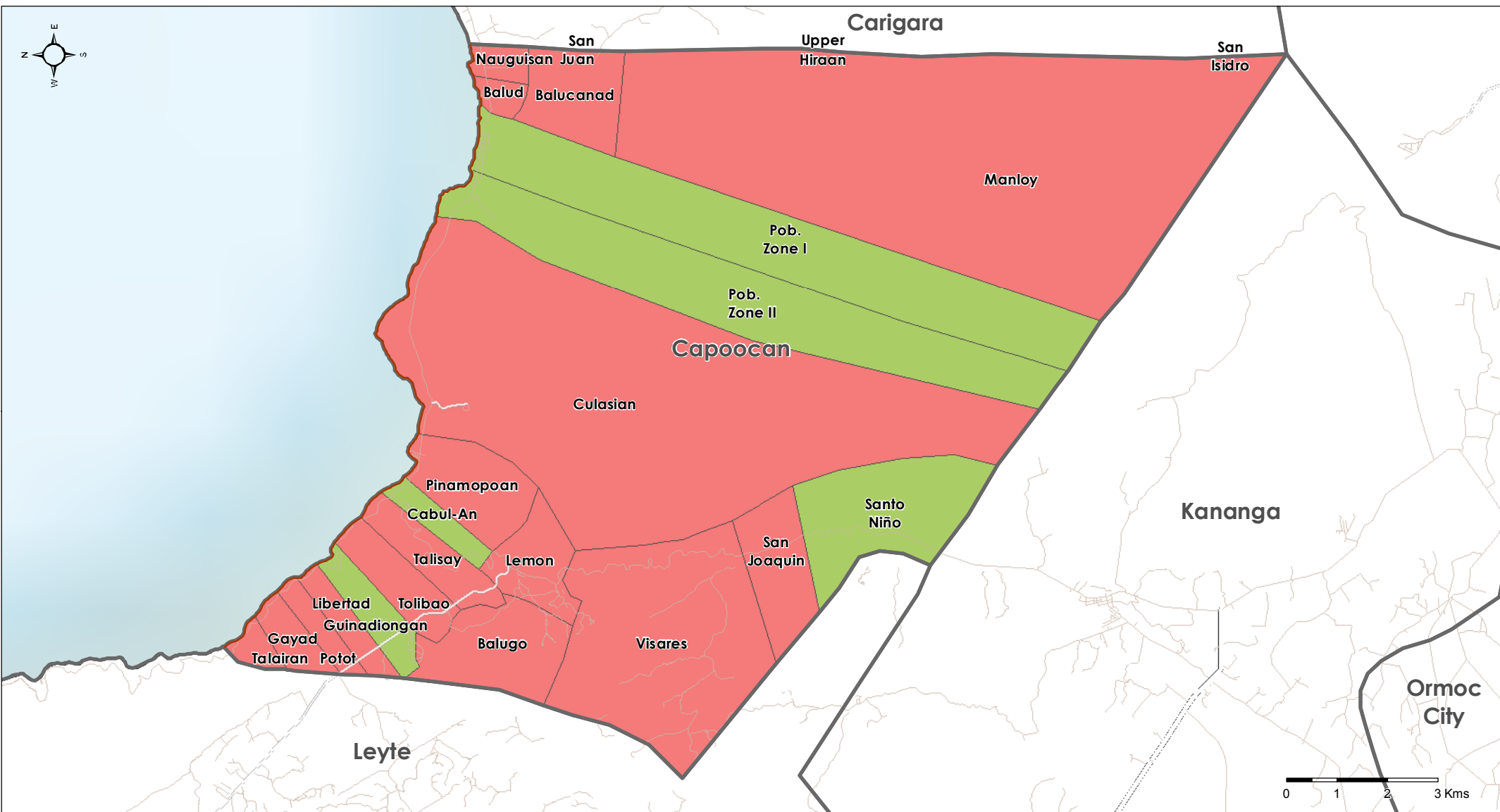
- Primary roads
- Secondary roads
- Other roads

KIs declared that the chlorination of water is a known practice and practiced by HHs in the barangay but not necessarily by the entire population of the barangay. This information does not provide any figure on the % of the population which treat the water before drinking: it provides only an indication of the knowledge level of the HHs on water quality issues.

Data sources:
WASH Assessment: REACH / WASH Cluster
Administrative Boundaries: OCHA COD
Cities and Roads: OSM
File: PHL_Chlorination_AllPhases_20MAY2014_A4
Contact: reach.mapping@impact-initiatives.org

Note: Data, designations and boundaries contained on this map are not warranted to error-free and do not imply acceptance by the REACH partners, associated donors mentioned on this map.

All maps available at <http://philippines.humanitarianresponse.info/>



Chlorination Practiced in the Barangay

- No
- Yes

- Municipalities
- Provinces

Roads

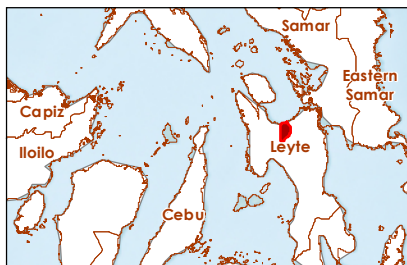
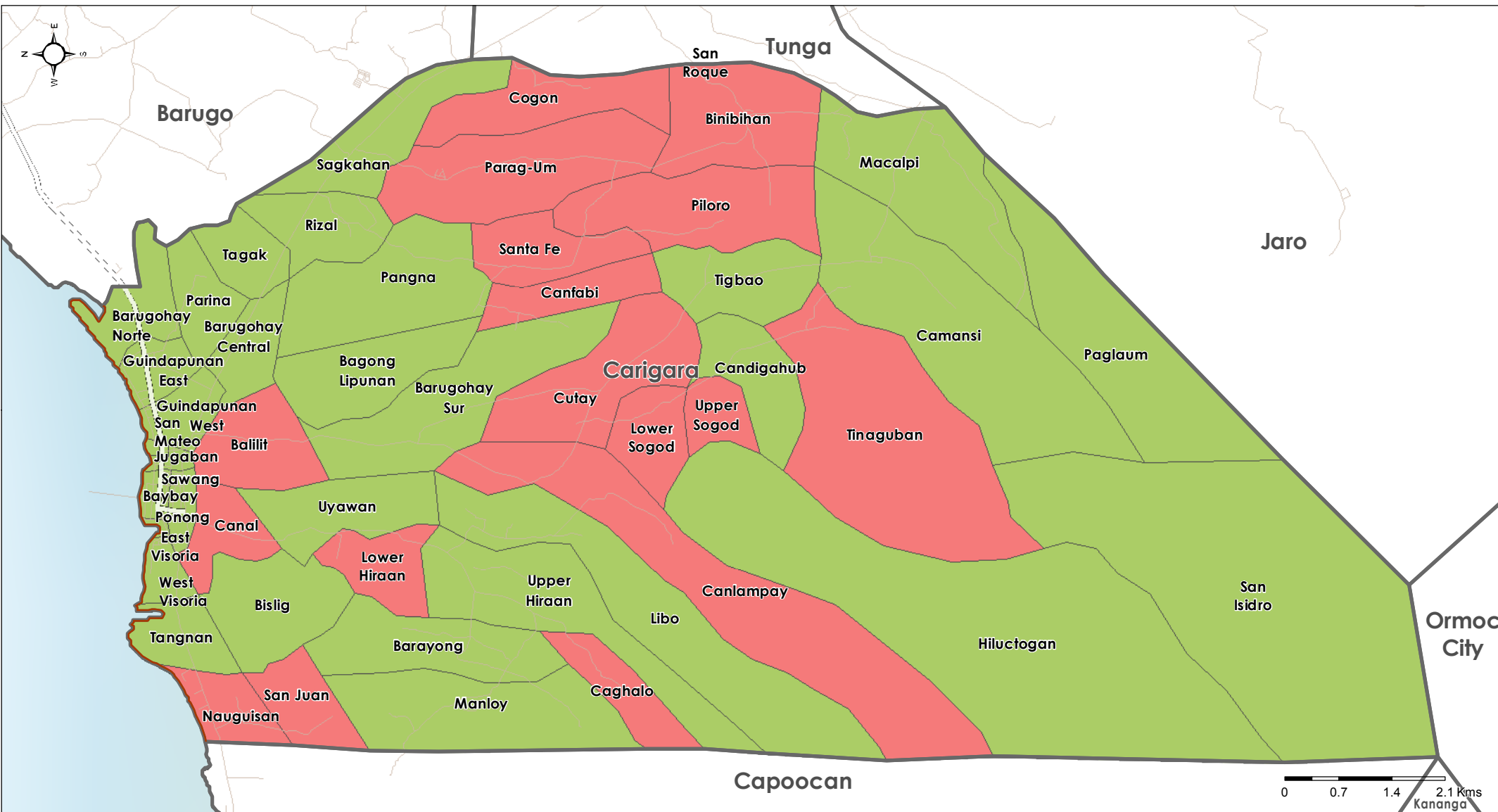
- Primary roads
- Secondary roads
- Other roads

KIs declared that the chlorination of water is a known practice and practiced by HHs in the barangay but not necessarily by the entire population of the barangay. This information does not provide any figure on the % of the population which treat the water before drinking: it provides only an indication of the knowledge level of the HHs on water quality issues.

Data sources:
WASH Assessment: REACH / WASH Cluster
Administrative Boundaries: OCHA COD
Cities and Roads: OSM
File: PHL_Chlorination_AllPhases_20MAY2014_A4
Contact: reach.mapping@impact-initiatives.org

Note: Data, designations and boundaries contained on this map are not warranted to error-free and do not imply acceptance by the REACH partners, associated donors mentioned on this map.

All maps available at <http://philippines.humanitarianresponse.info/>



Chlorination Practiced in the Barangay

- No
- Yes

- Municipalities
- Provinces

Roads

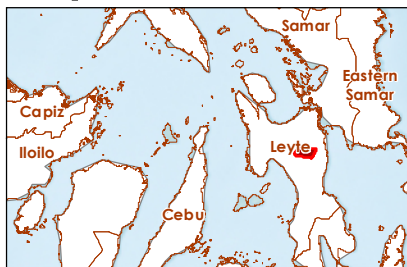
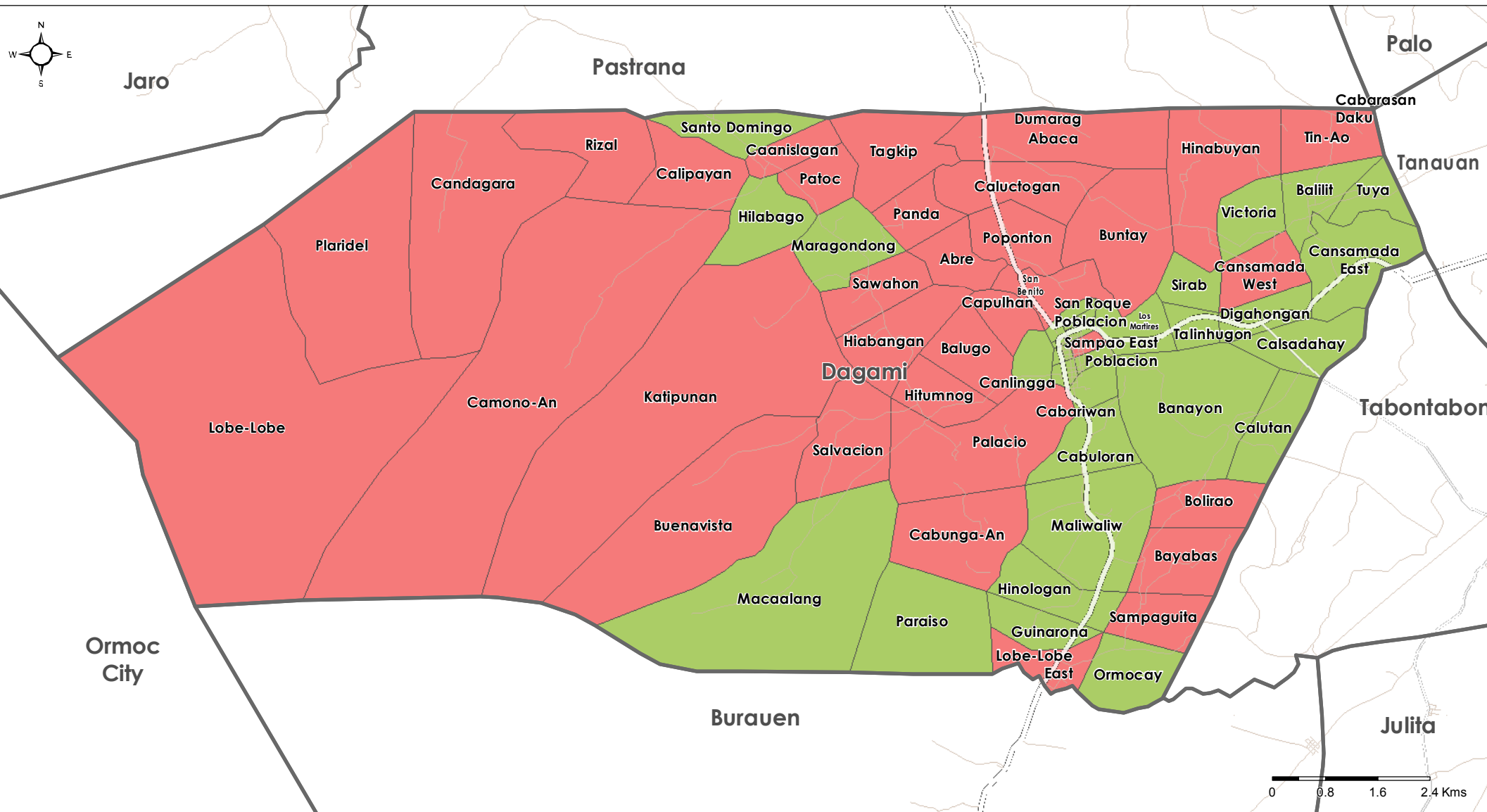
- Primary roads
- Secondary roads
- Other roads

KIs declared that the chlorination of water is a known practice and practiced by HHs in the barangay but not necessarily by the entire population of the barangay. This information does not provide any figure on the % of the population which treat the water before drinking: it provides only an indication of the knowledge level of the HHs on water quality issues.

Data sources:
WASH Assessment: REACH / WASH Cluster
Administrative Boundaries: OCHA COD
Cities and Roads: OSM
File: PHL_Chlorination_AIIPhases_20MAY2014_A4
Contact: reach.mapping@impact-initiatives.org

Note: Data, designations and boundaries contained on this map are not warranted to error-free and do not imply acceptance by the REACH partners, associated donors mentioned on this map.

All maps available at <http://philippines.humanitarianresponse.info/>



Chlorination Practiced in the Barangay

- No
- Yes

- Municipalities
- Provinces

Roads

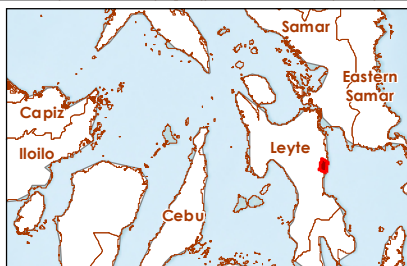
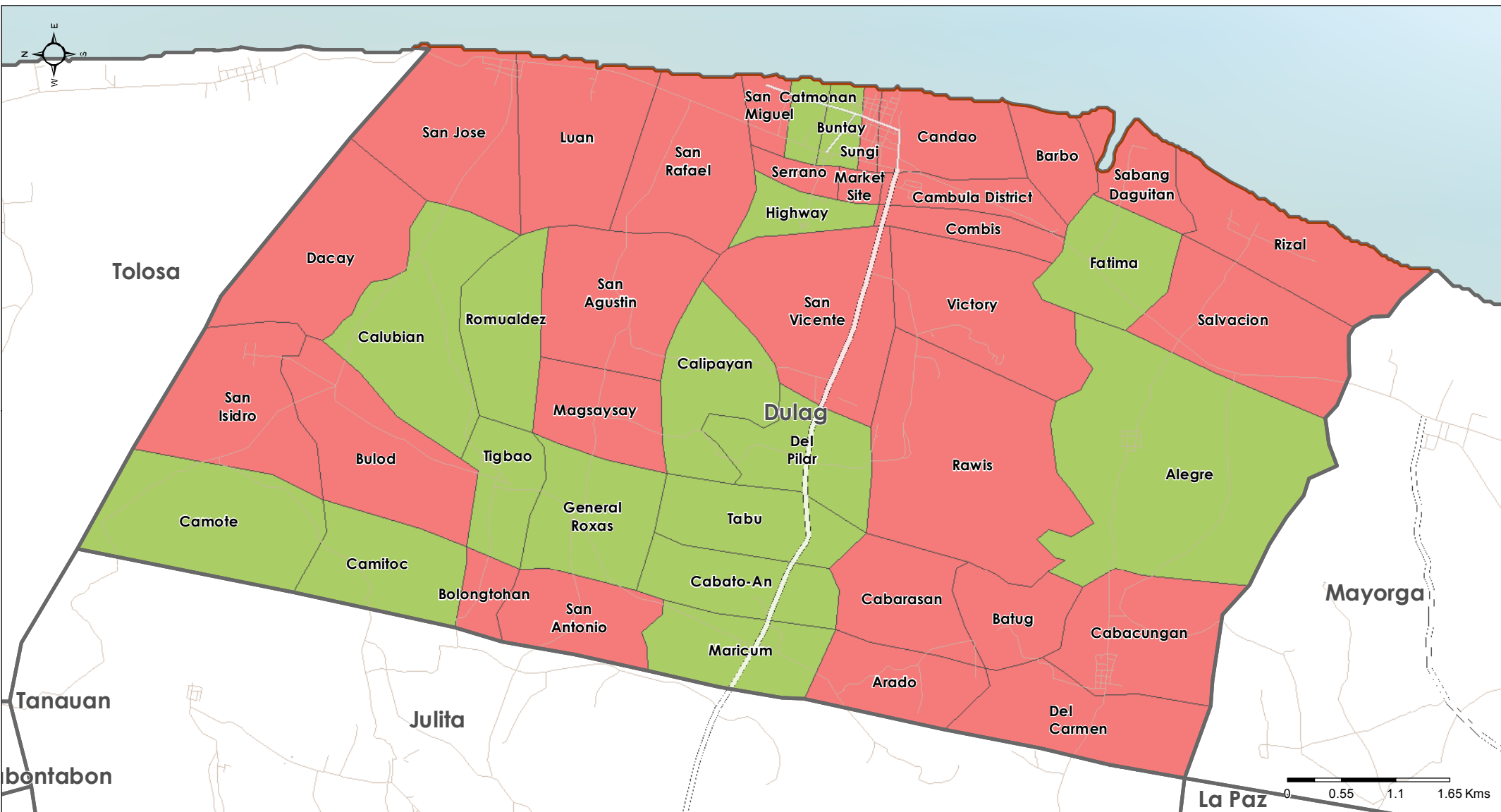
- Primary roads
- Secondary roads
- Other roads

KIs declared that the chlorination of water is a known practice and practiced by HHs in the barangay but not necessarily by the entire population of the barangay. This information does not provide any figure on the % of the population which treat the water before drinking: it provides only an indication of the knowledge level of the HHs on water quality issues.

Data sources:
WASH Assessment: REACH / WASH Cluster
Administrative Boundaries: OCHA COD
Cities and Roads: OSM
File: PHL_Chlorination_AIIPhases_20MAY2014_A4
Contact: reach.mapping@impact-initiatives.org

Note: Data, designations and boundaries contained on this map are not warranted to error-free and do not imply acceptance by the REACH partners, associated donors mentioned on this map.

All maps available at <http://philippines.humanitarianresponse.info/>



Chlorination Practiced in the Barangay

- No
- Yes

- Municipalities
- Provinces

Roads

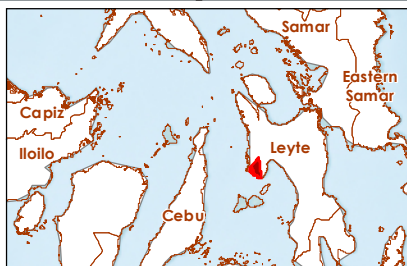
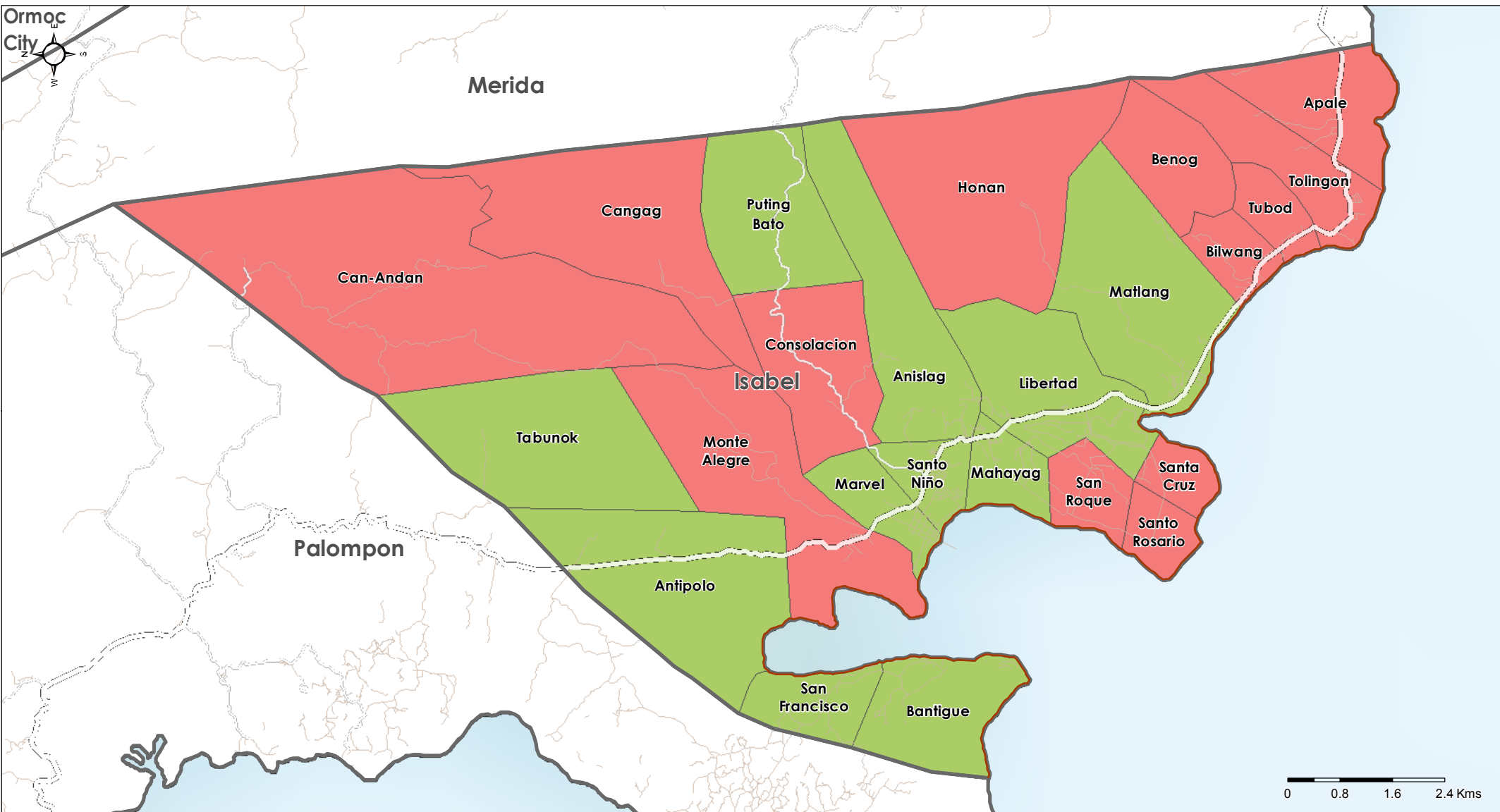
- Primary roads
- Secondary roads
- Other roads

KIs declared that the chlorination of water is a known practice and practiced by HHs in the barangay but not necessarily by the entire population of the barangay. This information does not provide any figure on the % of the population which treat the water before drinking: it provides only an indication of the knowledge level of the HHs on water quality issues.

Data sources:
WASH Assessment: REACH / WASH Cluster
Administrative Boundaries: OCHA COD
Cities and Roads: OSM
File: PHL_Chlorination_AllPhases_20MAY2014_A4
Contact: reach.mapping@impact-initiatives.org

Note: Data, designations and boundaries contained on this map are not warranted to error-free and do not imply acceptance by the REACH partners, associated donors mentioned on this map.

All maps available at <http://philippines.humanitarianresponse.info/>



Chlorination Practiced in the Barangay

- No
- Yes

- Municipalities
- Provinces

Roads

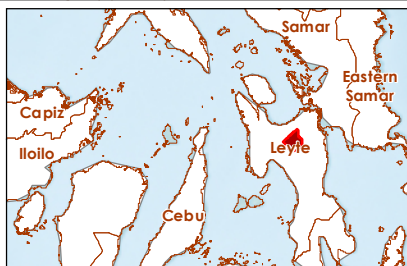
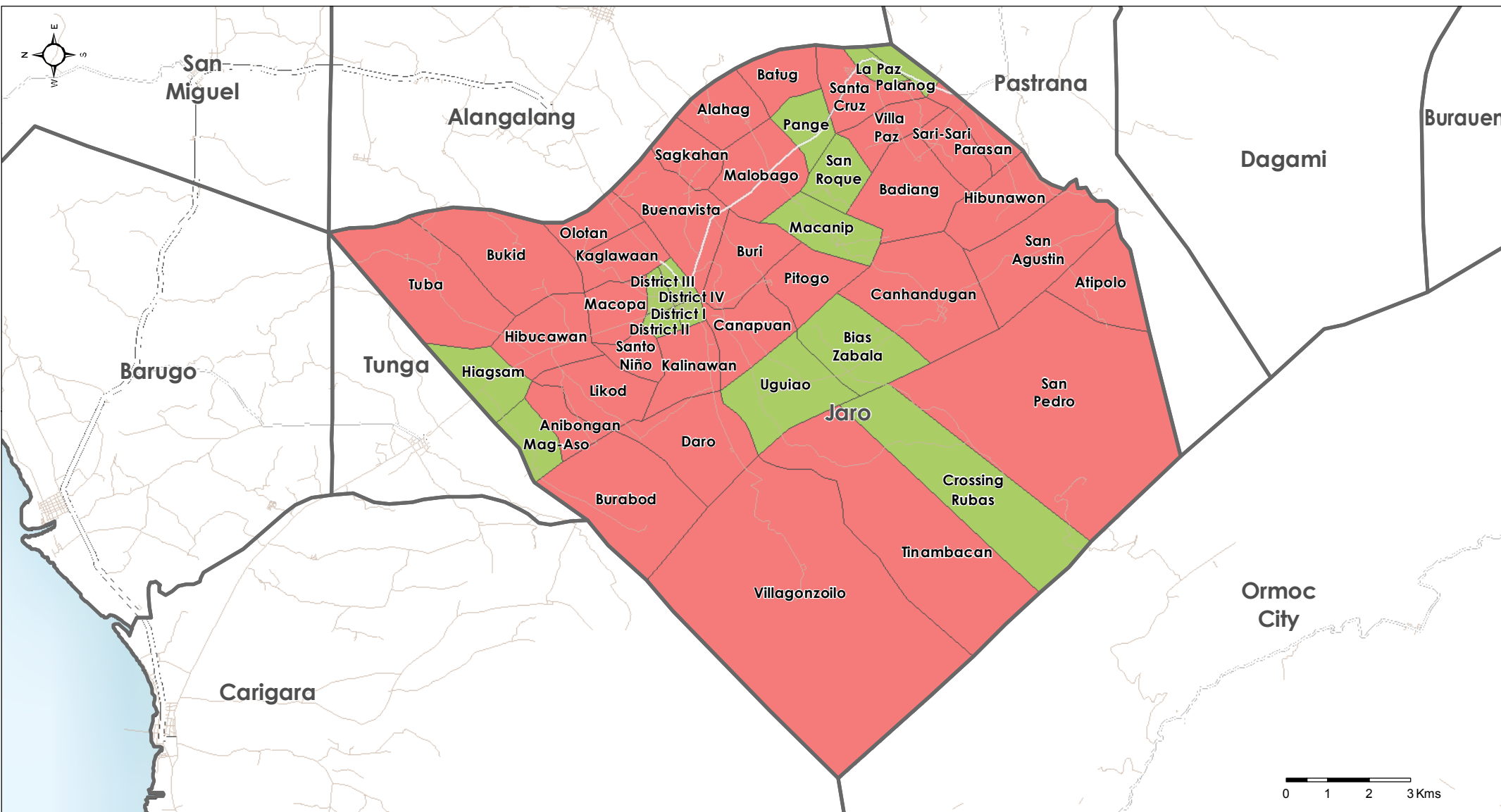
- Primary roads
- Secondary roads
- Other roads

KIs declared that the chlorination of water is a known practice and practiced by HHs in the barangay but not necessarily by the entire population of the barangay. This information does not provide any figure on the % of the population which treat the water before drinking: it provides only an indication of the knowledge level of the HHs on water quality issues.

Data sources:
WASH Assessment: REACH / WASH Cluster
Administrative Boundaries: OCHA COD
Cities and Roads: OSM
File: PHL_Chlorination_AIIPhases_20MAY2014_A4
Contact: reach.mapping@impact-initiatives.org

Note: Data, designations and boundaries contained on this map are not warranted to error-free and do not imply acceptance by the REACH partners, associated donors mentioned on this map.

All maps available at <http://philippines.humanitarianresponse.info/>



Chlorination Practiced in the Barangay

- No
- Yes
- Municipalities
- Provinces

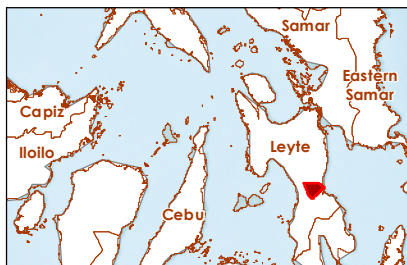
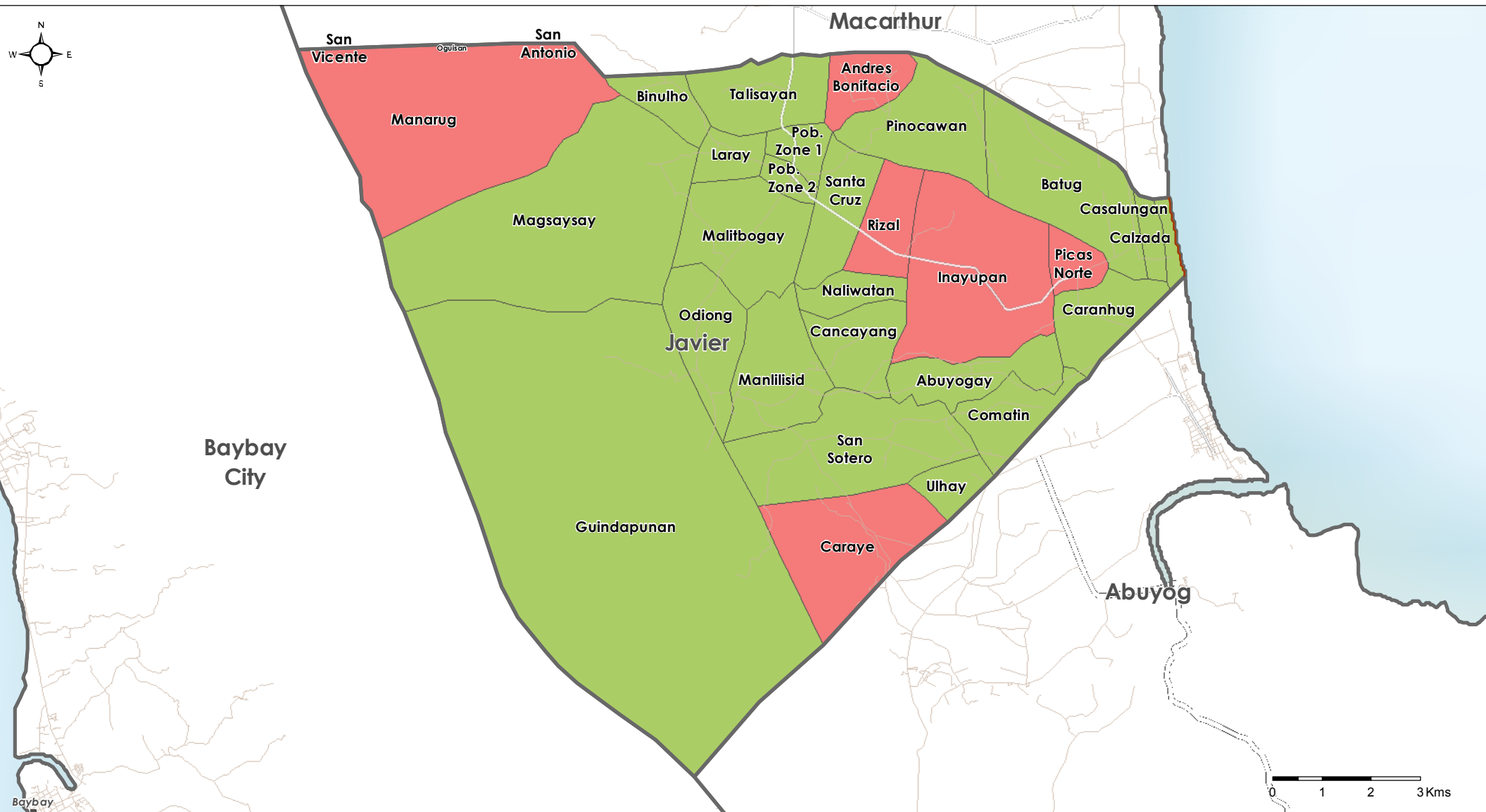
- Roads**
- Primary roads
 - Secondary roads
 - Other roads

KIs declared that the chlorination of water is a known practice and practiced by HHs in the barangay but not necessarily by the entire population of the barangay. This information does not provide any figure on the % of the population which treat the water before drinking: it provides only an indication of the knowledge level of the HHs on water quality issues.

Data sources:
WASH Assessment: REACH / WASH Cluster
Administrative Boundaries: OCHA COD
Cities and Roads: OSM
File: PHL_Chlorination_AIIPhases_20MAY2014_A4
Contact: reach.mapping@impact-initiatives.org

Note: Data, designations and boundaries contained on this map are not warranted to error-free and do not imply acceptance by the REACH partners, associated donors mentioned on this map.

All maps available at <http://philippines.humanitarianresponse.info/>



Chlorination Practiced in the Barangay

- No
- Yes

Municipalities

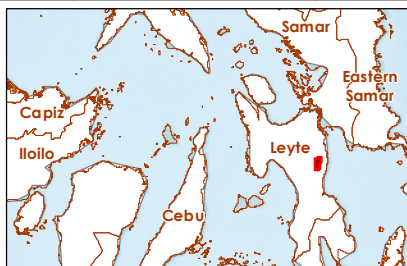
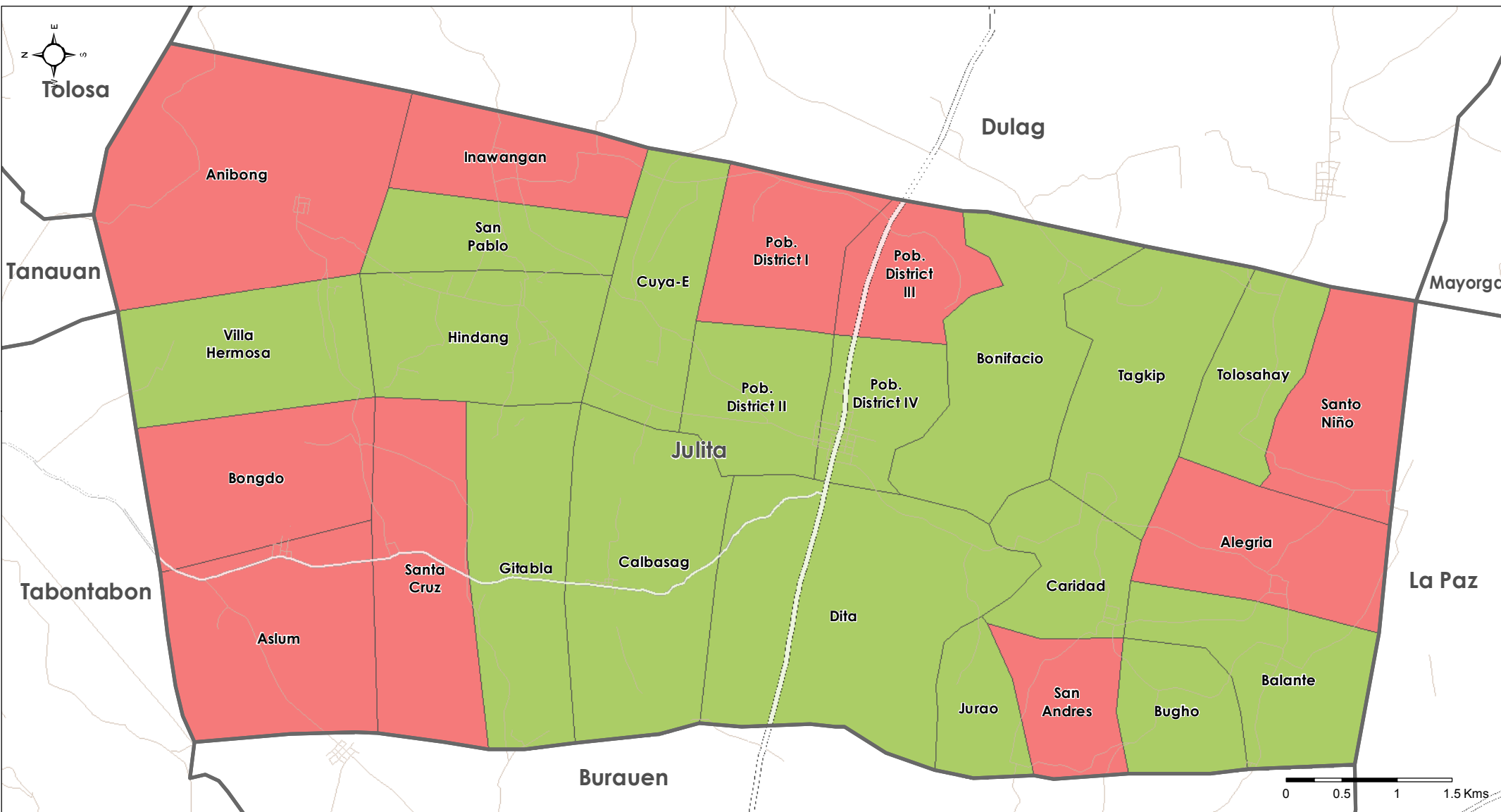
Provinces

KIs declared that the chlorination of water is a known practice and practiced by HHs in the barangay but not necessarily by the entire population of the barangay. This information does not provide any figure on the % of the population which treat the water before drinking: it provides only an indication of the knowledge level of the HHs on water quality issues.

Data sources:
WASH Assessment: REACH / WASH Cluster
Administrative Boundaries: OCHA COD
Cities and Roads: OSM
File: PHL_Chlorination_AIPPhases_20MAY2014_A4
Contact: reach.mapping@impact-initiatives.org

Note: Data, designations and boundaries contained on this map are not warranted to error-free and do not imply acceptance by the REACH partners, associated donors mentioned on this map.

All maps available at <http://philippines.humanitarianresponse.info/>



Chlorination Practiced in the Barangay

- No
- Yes

- Municipalities
- Provinces

Roads

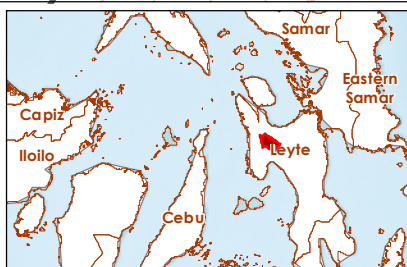
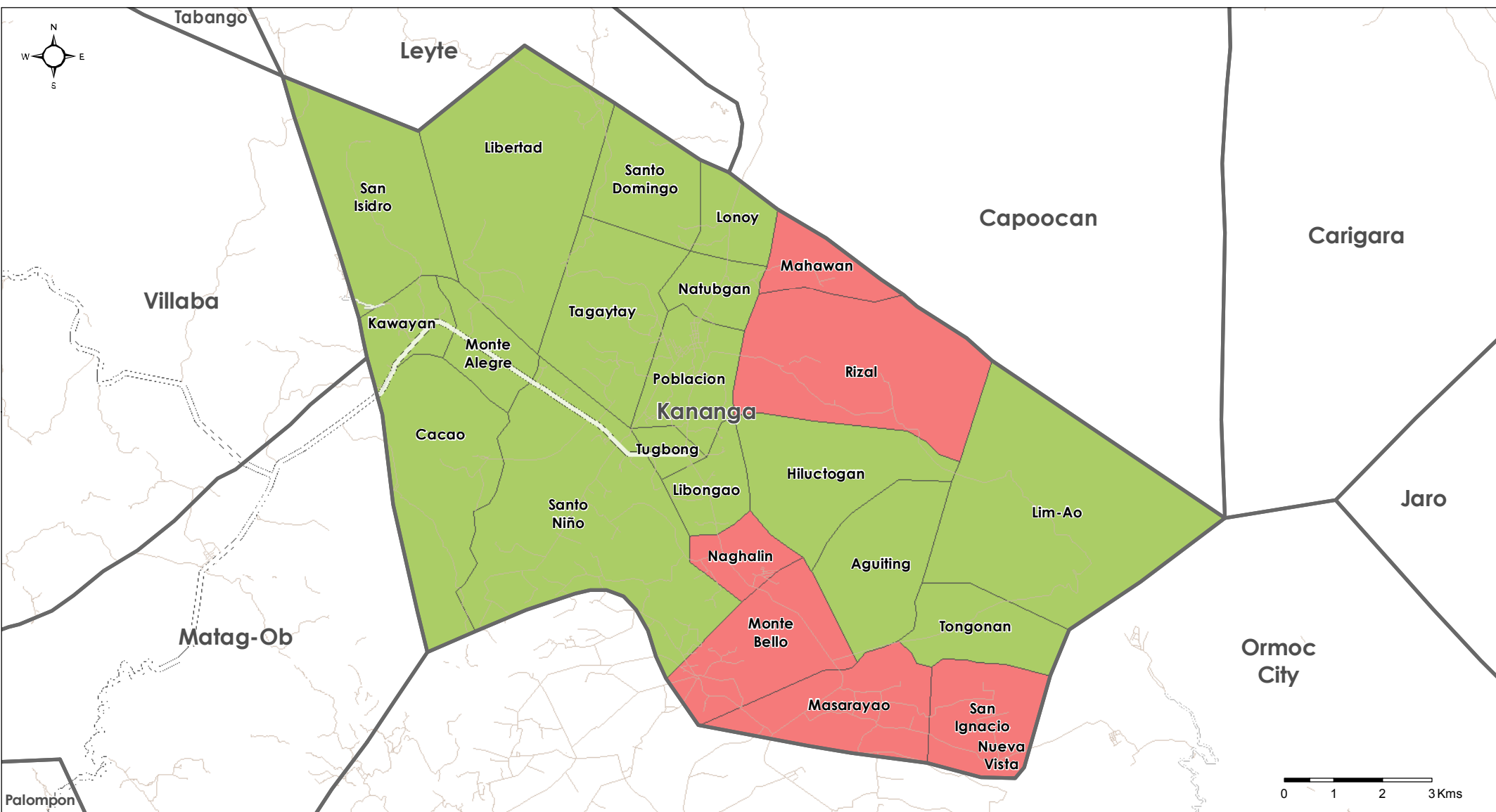
- Primary roads
- Secondary roads
- Other roads

KIs declared that the chlorination of water is a known practice and practiced by HHs in the barangay but not necessarily by the entire population of the barangay. This information does not provide any figure on the % of the population which treat the water before drinking: it provides only an indication of the knowledge level of the HHs on water quality issues.

Data sources:
WASH Assessment: REACH / WASH Cluster
Administrative Boundaries: OCHA COD
Cities and Roads: OSM
File: PHL_Chlorination_AIIPhases_20MAY2014_A4
Contact: reach.mapping@impact-initiatives.org

Note: Data, designations and boundaries contained on this map are not warranted to error-free and do not imply acceptance by the REACH partners, associated donors mentioned on this map.

All maps available at <http://philippines.humanitarianresponse.info/>



Chlorination Practiced in the Barangay

- No
- Yes

Municipalities

Provinces

Roads

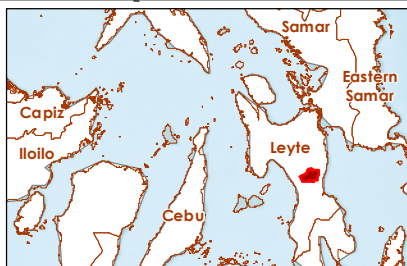
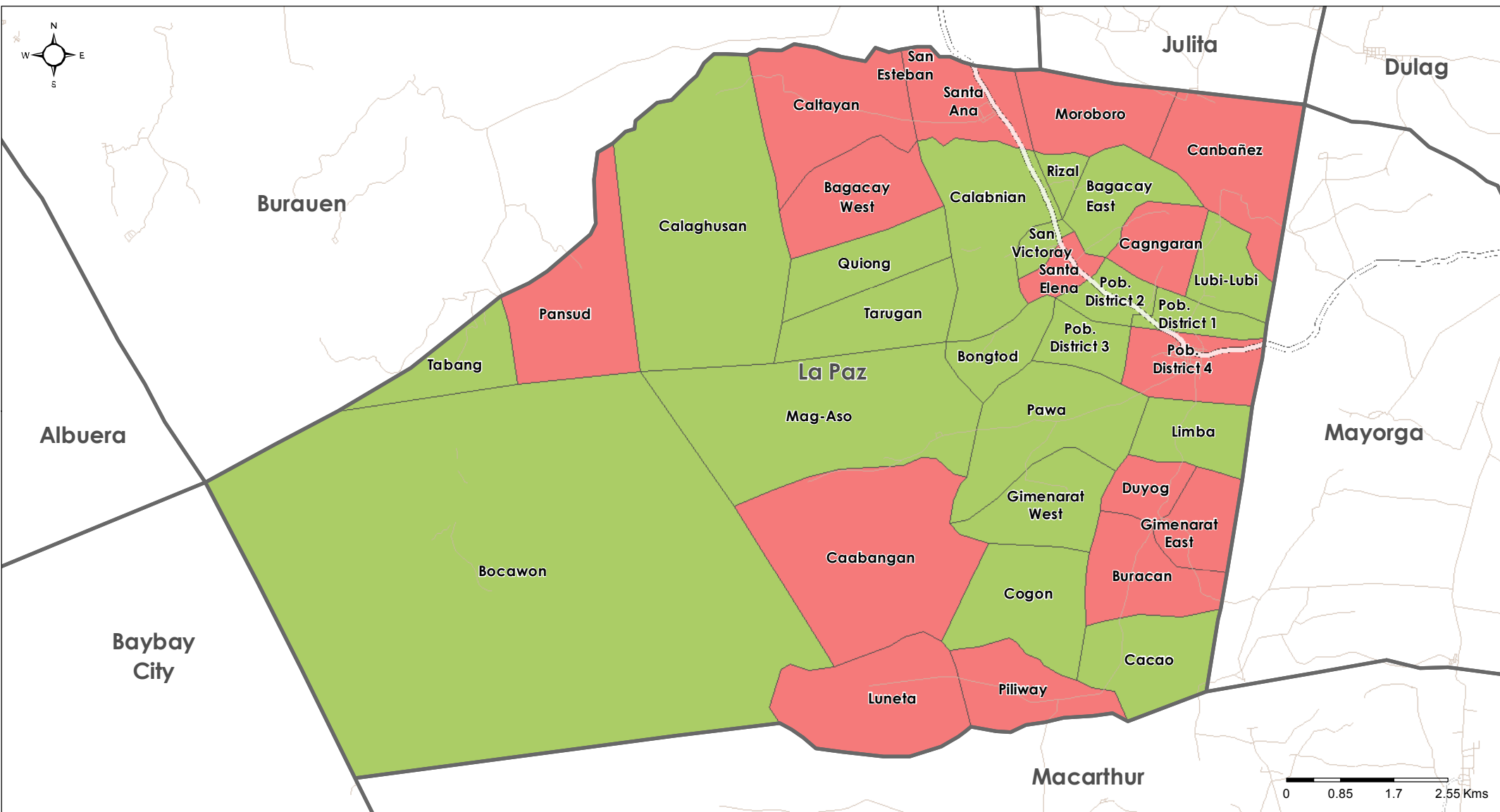
- Primary roads
- Secondary roads
- Other roads

KIs declared that the chlorination of water is a known practice and practiced by HHs in the barangay but not necessarily by the entire population of the barangay. This information does not provide any figure on the % of the population which treat the water before drinking: it provides only an indication of the knowledge level of the HHs on water quality issues.

Data sources:
WASH Assessment: REACH / WASH Cluster
Administrative Boundaries: OCHA COD
Cities and Roads: OSM
File: PHL_Chlorination_AllPhases_20MAY2014_A4
Contact: reach.mapping@impact-initiatives.org

Note: Data, designations and boundaries contained on this map are not warranted to error-free and do not imply acceptance by the REACH partners, associated donors mentioned on this map.

All maps available at <http://philippines.humanitarianresponse.info/>



Chlorination Practiced in the Barangay

- No
- Yes
- Municipalities
- Provinces

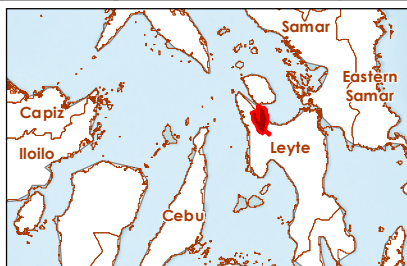
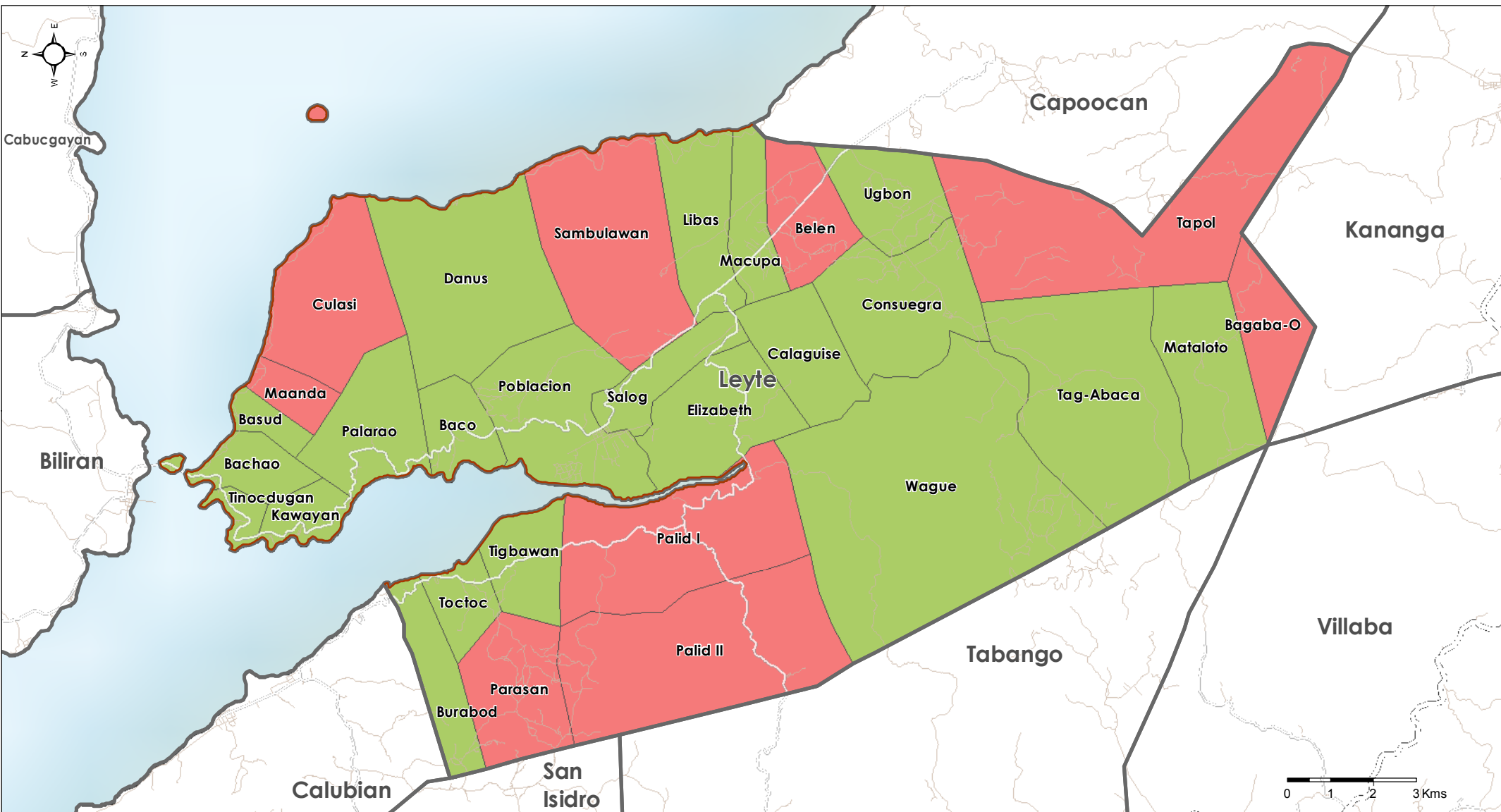
- Roads
- Primary roads
- Secondary roads
- Other roads

KIs declared that the chlorination of water is a known practice and practiced by HHs in the barangay but not necessarily by the entire population of the barangay. This information does not provide any figure on the % of the population which treat the water before drinking: it provides only an indication of the knowledge level of the HHs on water quality issues.

Data sources:
WASH Assessment: REACH / WASH Cluster
Administrative Boundaries: OCHA COD
Cities and Roads: OSM
File: PHL_Chlorination_AllPhases_20MAY2014_A4
Contact: reach.mapping@impact-initiatives.org

Note: Data, designations and boundaries contained on this map are not warranted to error-free and do not imply acceptance by the REACH partners, associated donors mentioned on this map.

All maps available at <http://philippines.humanitarianresponse.info/>



Chlorination Practiced in the Barangay

- No
- Yes

Municipalities

Provinces

Roads

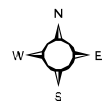
- Primary roads
- Secondary roads
- Other roads

KIs declared that the chlorination of water is a known practice and practiced by HHs in the barangay but not necessarily by the entire population of the barangay. This information does not provide any figure on the % of the population which treat the water before drinking: it provides only an indication of the knowledge level of the HHs on water quality issues.

Data sources:
WASH Assessment: REACH / WASH Cluster
Administrative Boundaries: OCHA COD
Cities and Roads: OSM
File: PHL_Chlorination_AIIPhases_20MAY2014_A4
Contact: reach.mapping@impact-initiatives.org

Note: Data, designations and boundaries contained on this map are not warranted to error-free and do not imply acceptance by the REACH partners, associated donors mentioned on this map.

All maps available at <http://philippines.humanitarianresponse.info/>



La Paz

Mayorga

Baybay City

Javier

Abuyog

0 0.75 1.5 2.25 Kms

Macarthur

Chlorination Practiced in the Barangay

■ No
■ Yes

⬢ Municipalities

⬢ Provinces

Roads

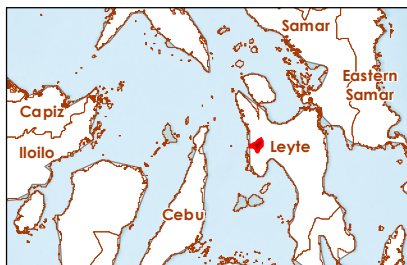
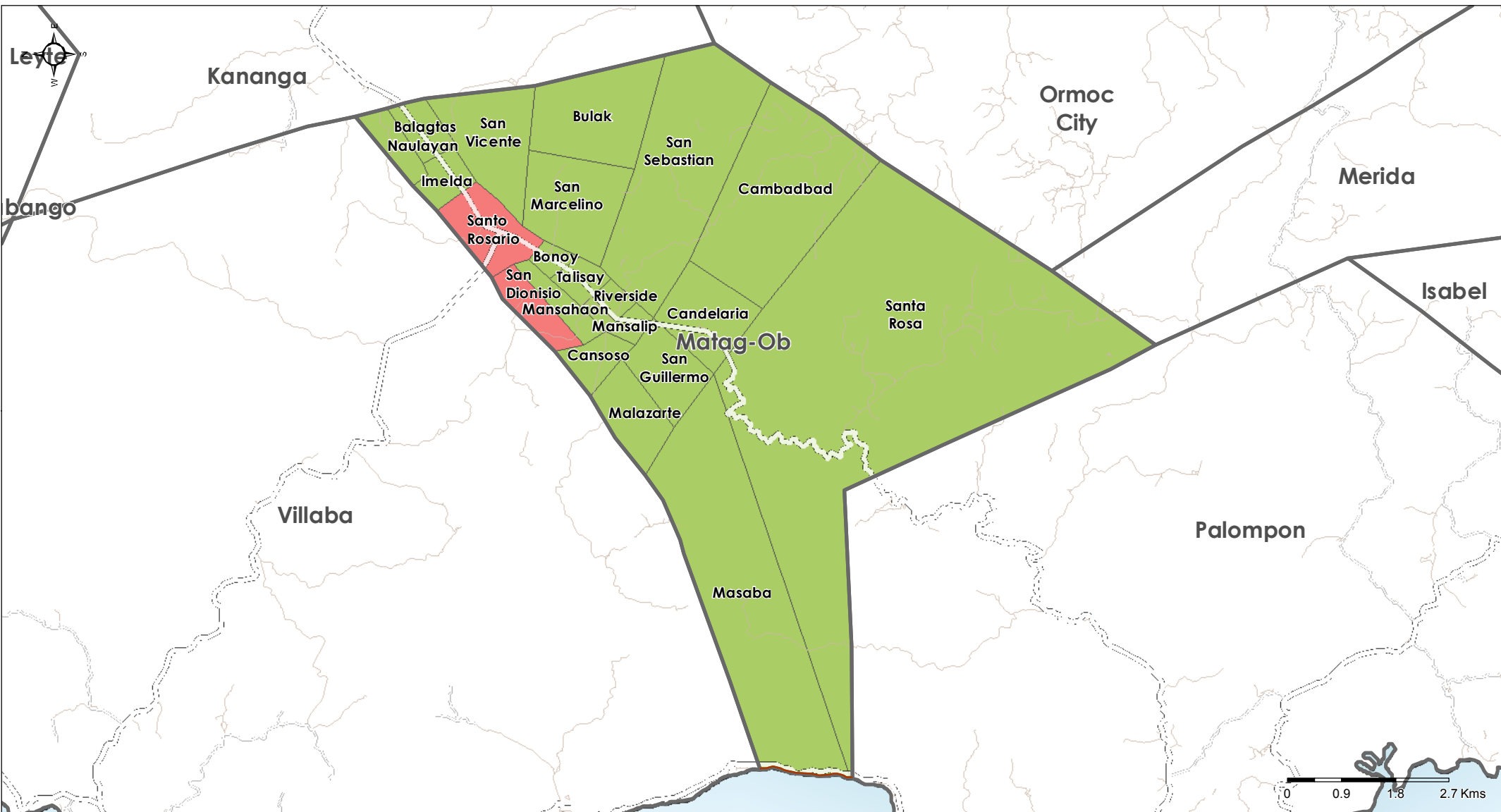
— Primary roads
— Secondary roads
— Other roads

KIs declared that the chlorination of water is a known practice and practiced by HHs in the barangay but not necessarily by the entire population of the barangay. This information does not provide any figure on the % of the population which treat the water before drinking: it provides only an indication of the knowledge level of the HHs on water quality issues.

Data sources:
WASH Assessment: REACH / WASH Cluster
Administrative Boundaries: OCHA COD
Cities and Roads: OSM
File: PHL_Chlorination_AIIPhases_20MAY2014_A4
Contact: reach.mapping@impact-initiatives.org

Note: Data, designations and boundaries contained on this map are not warranted to error-free and do not imply acceptance by the REACH partners, associated donors mentioned on this map.

All maps available at <http://philippines.humanitarianresponse.info/>



Chlorination Practiced in the Barangay

- No
- Yes
- Municipalities
- Provinces

Roads

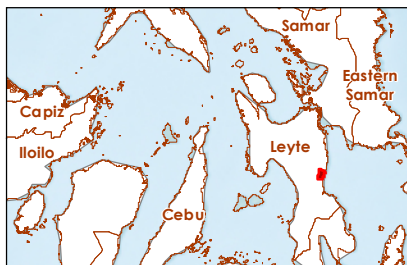
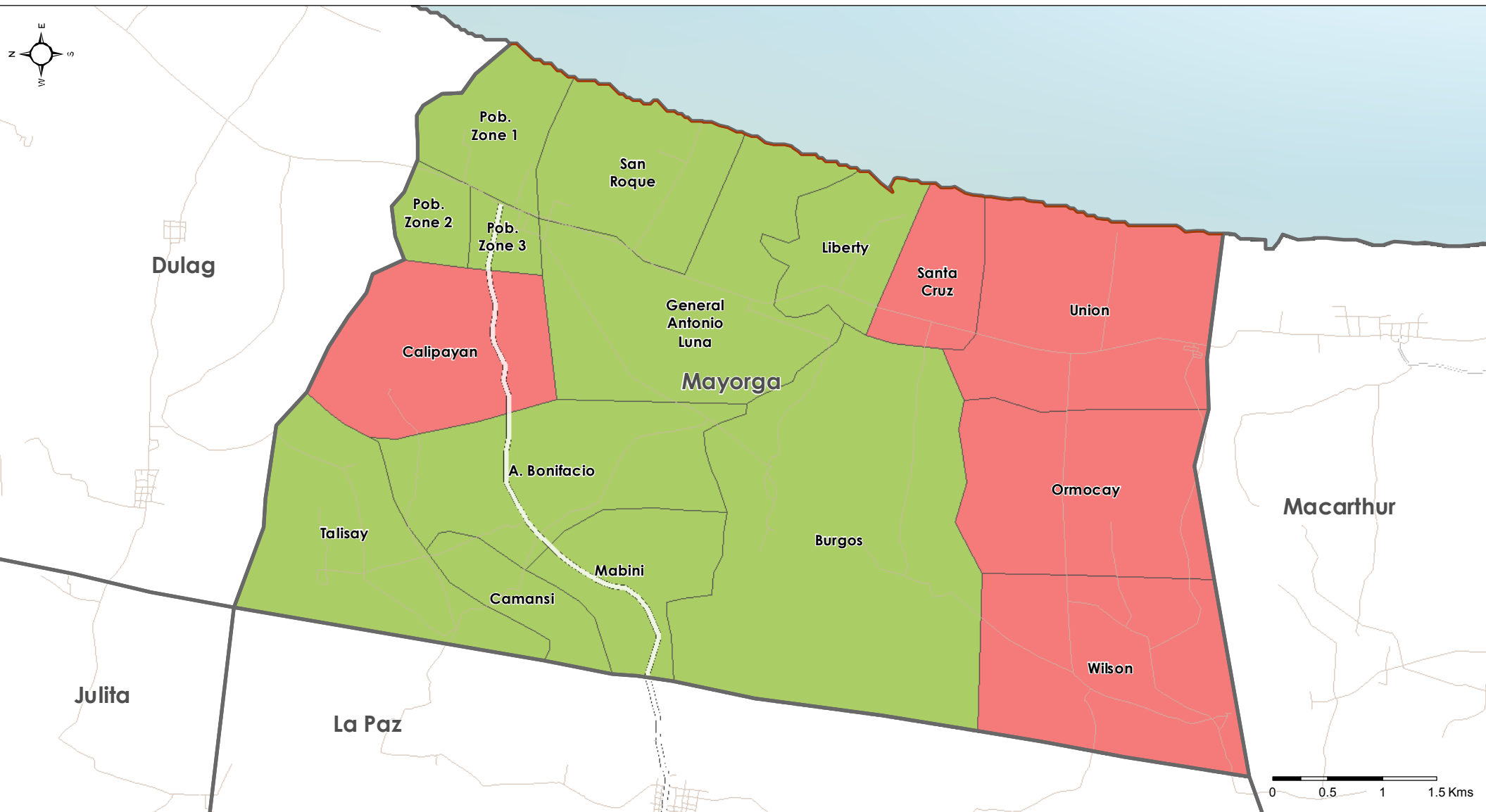
- Primary roads
- Secondary roads
- Other roads

KIs declared that the chlorination of water is a known practice and practiced by HHs in the barangay but not necessarily by the entire population of the barangay. This information does not provide any figure on the % of the population which treat the water before drinking: it provides only an indication of the knowledge level of the HHs on water quality issues.

Data sources:
WASH Assessment: REACH / WASH Cluster
Administrative Boundaries: OCHA COD
Cities and Roads: OSM
File: PHL_Chlorination_AIIPhases_20MAY2014_A4
Contact: reach.mapping@impact-initiatives.org

Note: Data, designations and boundaries contained on this map are not warranted to error-free and do not imply acceptance by the REACH partners, associated donors mentioned on this map.

All maps available at <http://philippines.humanitarianresponse.info/>



Chlorination Practiced in the Barangay

- No
- Yes
- Municipalities
- Provinces

Roads

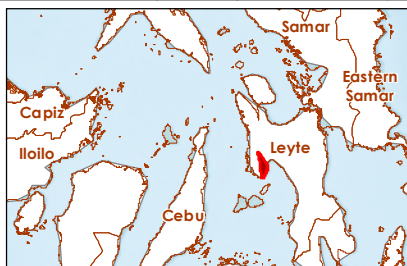
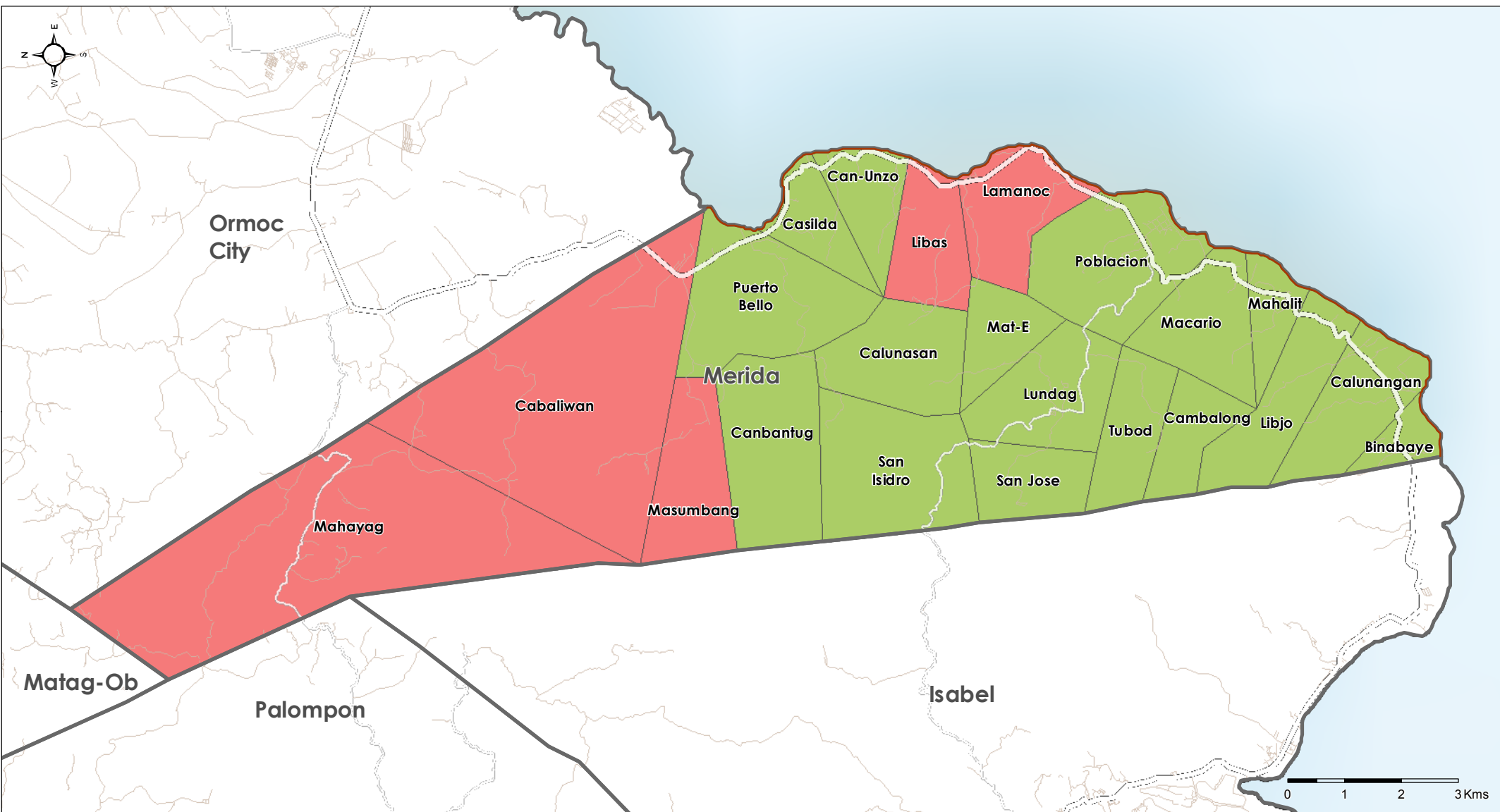
- Primary roads
- Secondary roads
- Other roads

KIs declared that the chlorination of water is a known practice and practiced by HHs in the barangay but not necessarily by the entire population of the barangay. This information does not provide any figure on the % of the population which treat the water before drinking: it provides only an indication of the knowledge level of the HHs on water quality issues.

Data sources:
WASH Assessment: REACH / WASH Cluster
Administrative Boundaries: OCHA COD
Cities and Roads: OSM
File: PHL_Chlorination_AIIPhases_20MAY2014_A4
Contact: reach.mapping@impact-initiatives.org

Note: Data, designations and boundaries contained on this map are not warranted to error-free and do not imply acceptance by the REACH partners, associated donors mentioned on this map.

All maps available at <http://philippines.humanitarianresponse.info/>



Chlorination Practiced in the Barangay

- No
- Yes

- Municipalities
- Provinces

Roads

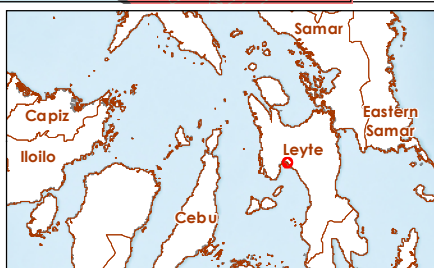
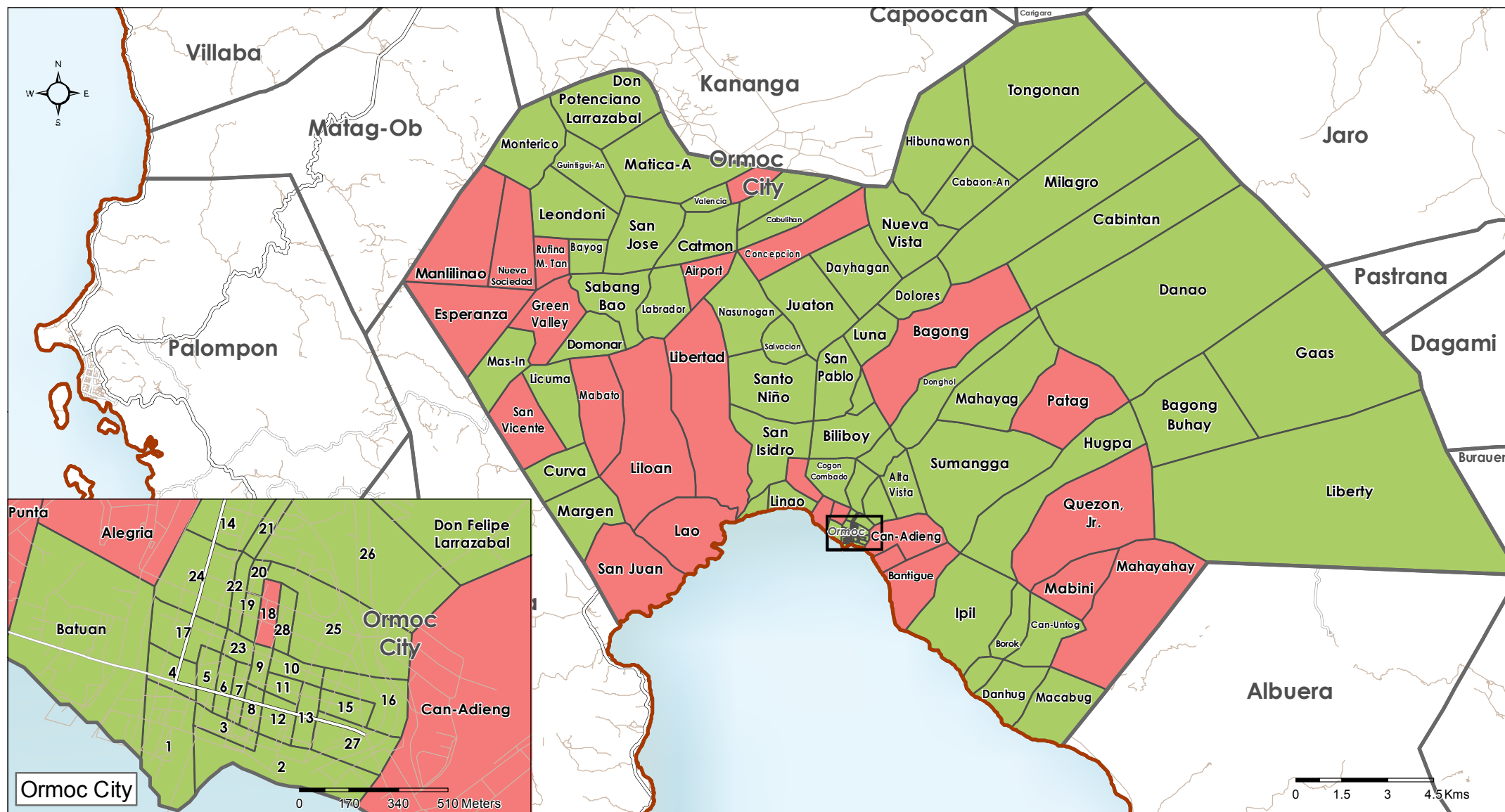
- Primary roads
- Secondary roads
- Other roads

KIs declared that the chlorination of water is a known practice and practiced by HHs in the barangay but not necessarily by the entire population of the barangay. This information does not provide any figure on the % of the population which treat the water before drinking: it provides only an indication of the knowledge level of the HHs on water quality issues.

Data sources:
WASH Assessment: REACH / WASH Cluster
Administrative Boundaries: OCHA COD
Cities and Roads: OSM
File: PHL_Chlorination_AIIPhases_20MAY2014_A4
Contact: reach.mapping@impact-initiatives.org

Note: Data, designations and boundaries contained on this map are not warranted to error-free and do not imply acceptance by the REACH partners, associated donors mentioned on this map.

All maps available at <http://philippines.humanitarianresponse.info/>



Chlorination Practiced in the Barangay

- No
- Yes

Municipalities

- Municipalities
- Provinces

Roads

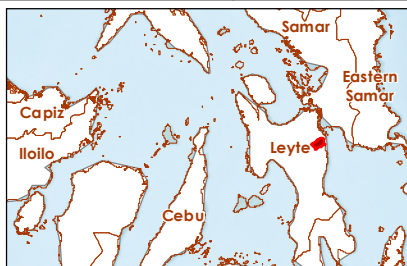
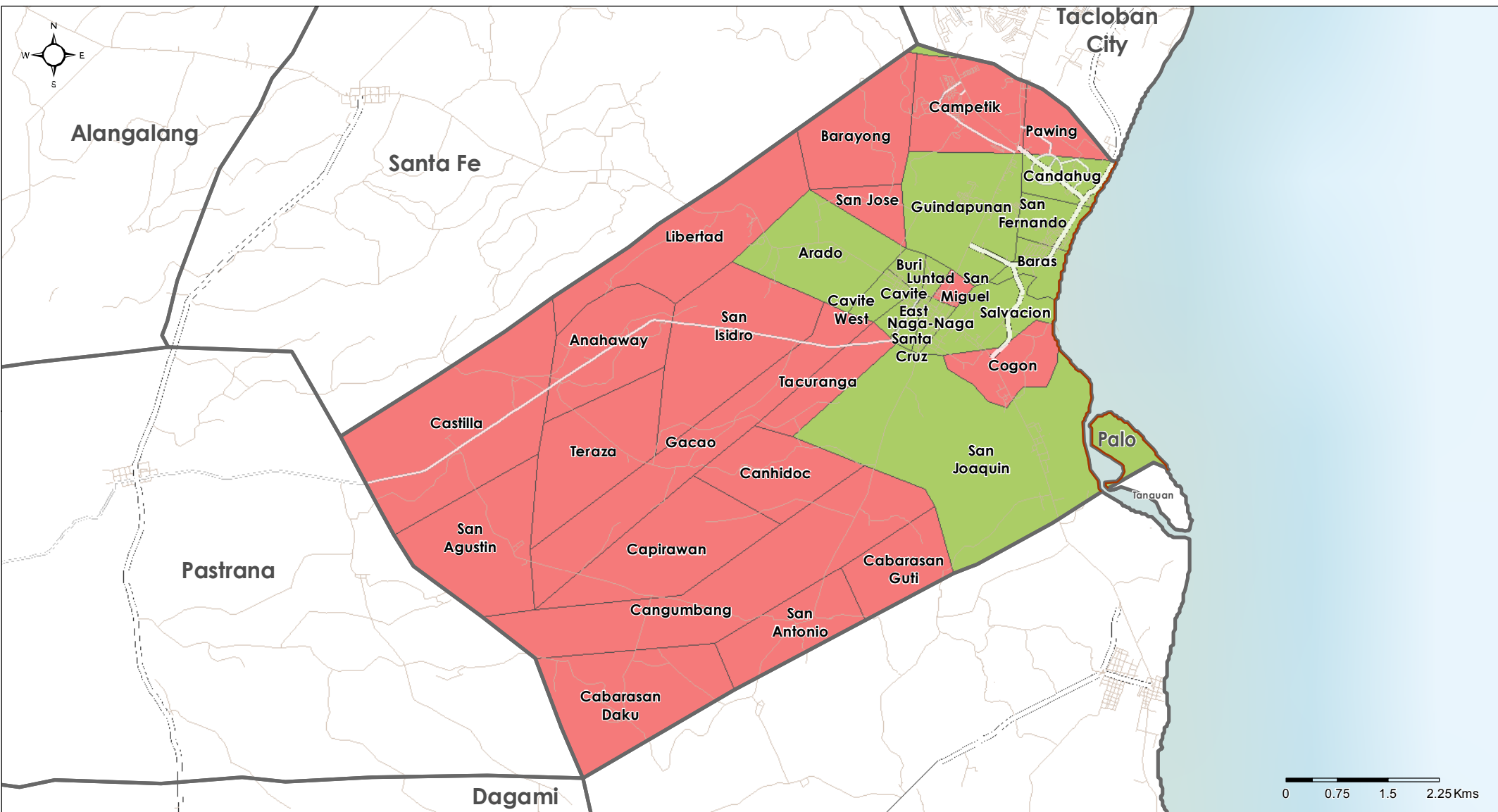
- Primary roads
- Secondary roads
- Other roads

KIs declared that the chlorination of water is a known practice and practiced by HHs in the barangay but not necessarily by the entire population of the barangay. This information does not provide any figure on the % of the population which treat the water before drinking: it provides only an indication of the knowledge level of the HHs on water quality issues.

Data sources:
WASH Assessment: REACH / WASH Cluster
Administrative Boundaries: OCHA COD
Cities and Roads: OSM
File: PHL_Chlorination_Ormoc_20MAY2014_A4
Contact: reach.mapping@impact-initiatives.org

Note: Data, designations and boundaries contained on this map are not warranted to error-free and do not imply acceptance by the REACH partners, associated donors mentioned on this map.

All maps available at <http://philippines.humanitarianresponse.info/>



Chlorination Practiced in the Barangay

- No
- Yes
- Municipalities
- Provinces

Roads

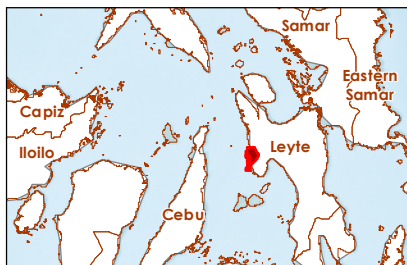
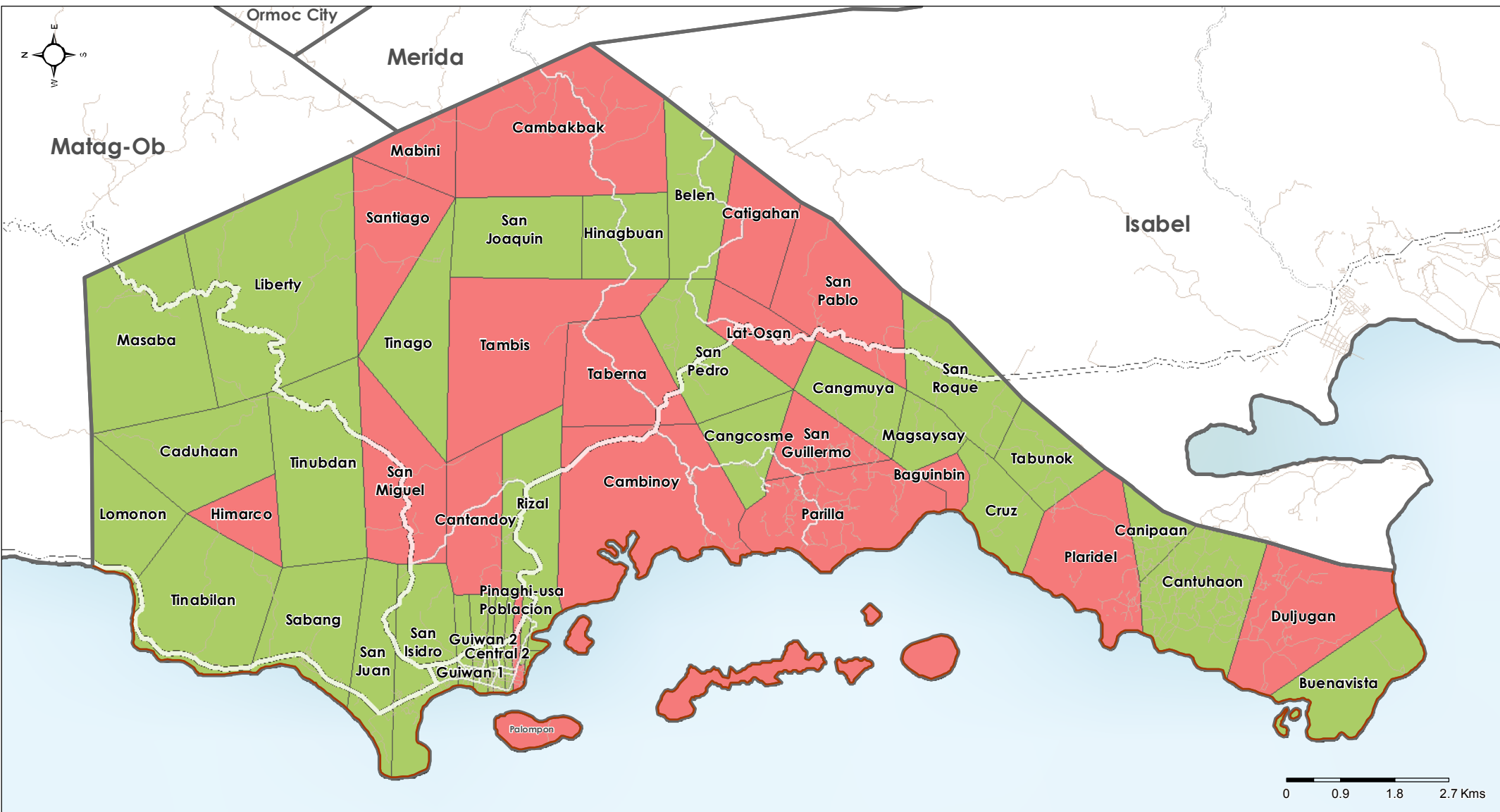
- Primary roads
- Secondary roads
- Other roads

KIs declared that the chlorination of water is a known practice and practiced by HHs in the barangay but not necessarily by the entire population of the barangay. This information does not provide any figure on the % of the population which treat the water before drinking: it provides only an indication of the knowledge level of the HHs on water quality issues.

Data sources:
WASH Assessment: REACH / WASH Cluster
Administrative Boundaries: OCHA COD
Cities and Roads: OSM
File: PHL_Chlorination_AIIPhases_20MAY2014_A4
Contact: reach.mapping@impact-initiatives.org

Note: Data, designations and boundaries contained on this map are not warranted to error-free and do not imply acceptance by the REACH partners, associated donors mentioned on this map.

All maps available at <http://philippines.humanitarianresponse.info/>



Chlorination Practiced in the Barangay

-  No
 Yes
 Municipalities
 Provinces

Roads

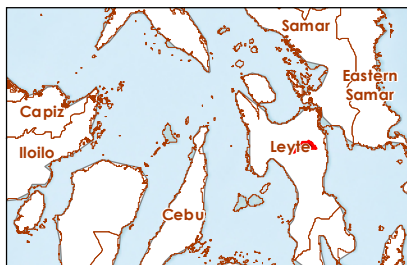
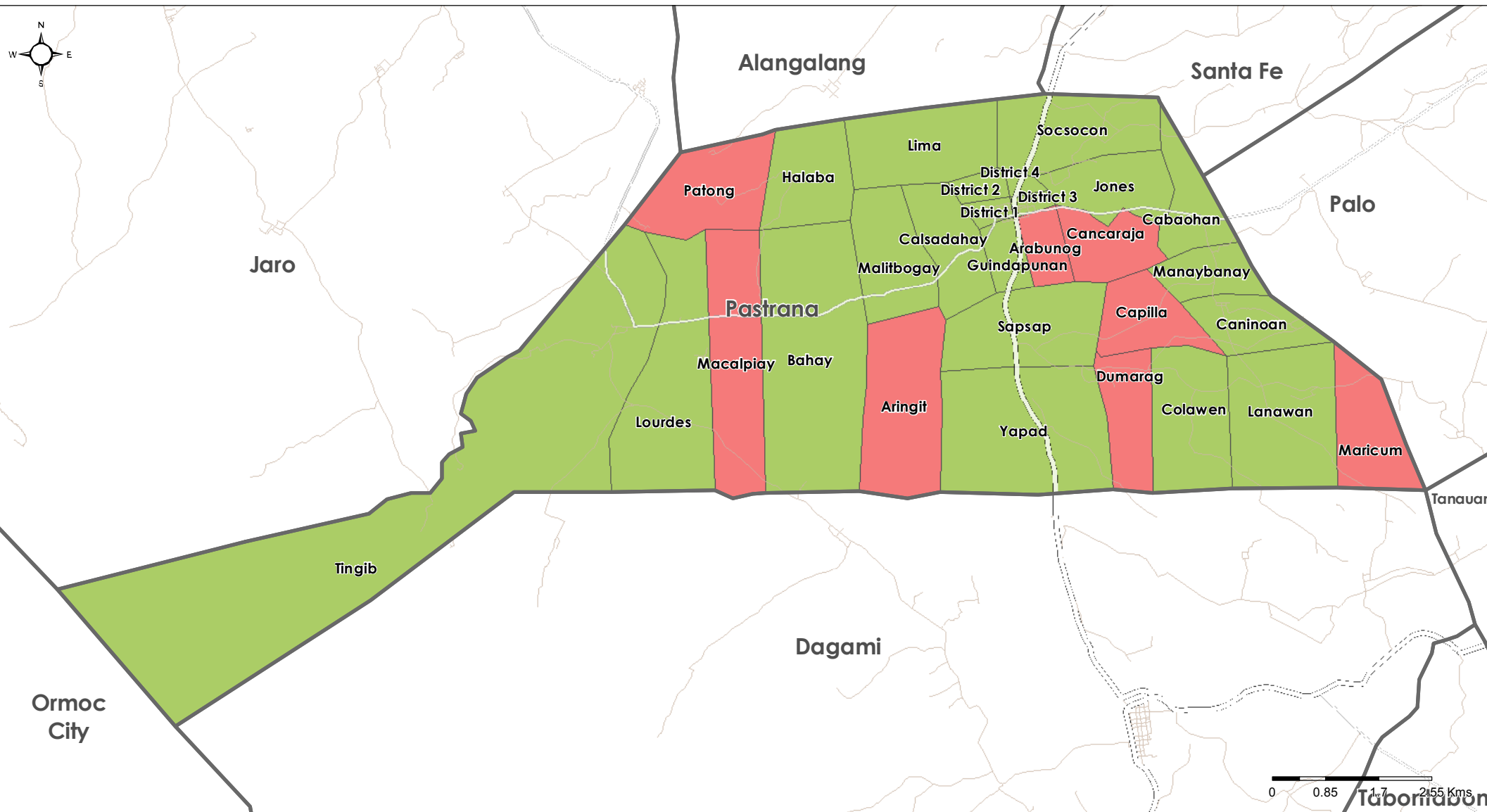
- Legend:
- Primary roads
 - Secondary roads
 - Other roads

KIs declared that the chlorination of water is a known practice and practiced by HHs in the barangay but not necessarily by the entire population of the barangay. This information does not provide any figure on the % of the population which treat the water before drinking; it provides only an indication of the knowledge level of the HHs on water quality issues.

Data sources:
WASH Assessment: REACH / WASH Cluster
Administrative Boundaries: OCHA COD
Cities and Roads: OSM
File: PHL_Chlorination_AIIPhases_20MAY2014_A4
Contact: reach.mapping@impact-initiatives.org

Note: Data, designations and boundaries contained on this map are not warranted to error-free and do not imply acceptance by the REACH partners, associated donors mentioned on this map.

All maps available at <http://philippines.humanitarianresponse.info/>



Chlorination Practiced in the Barangay

- No
- Yes

Municipalities

Provinces

Roads

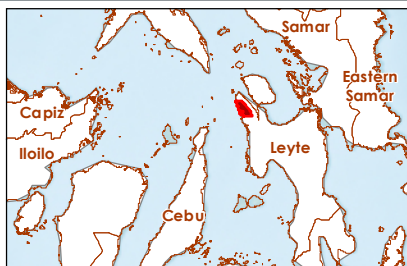
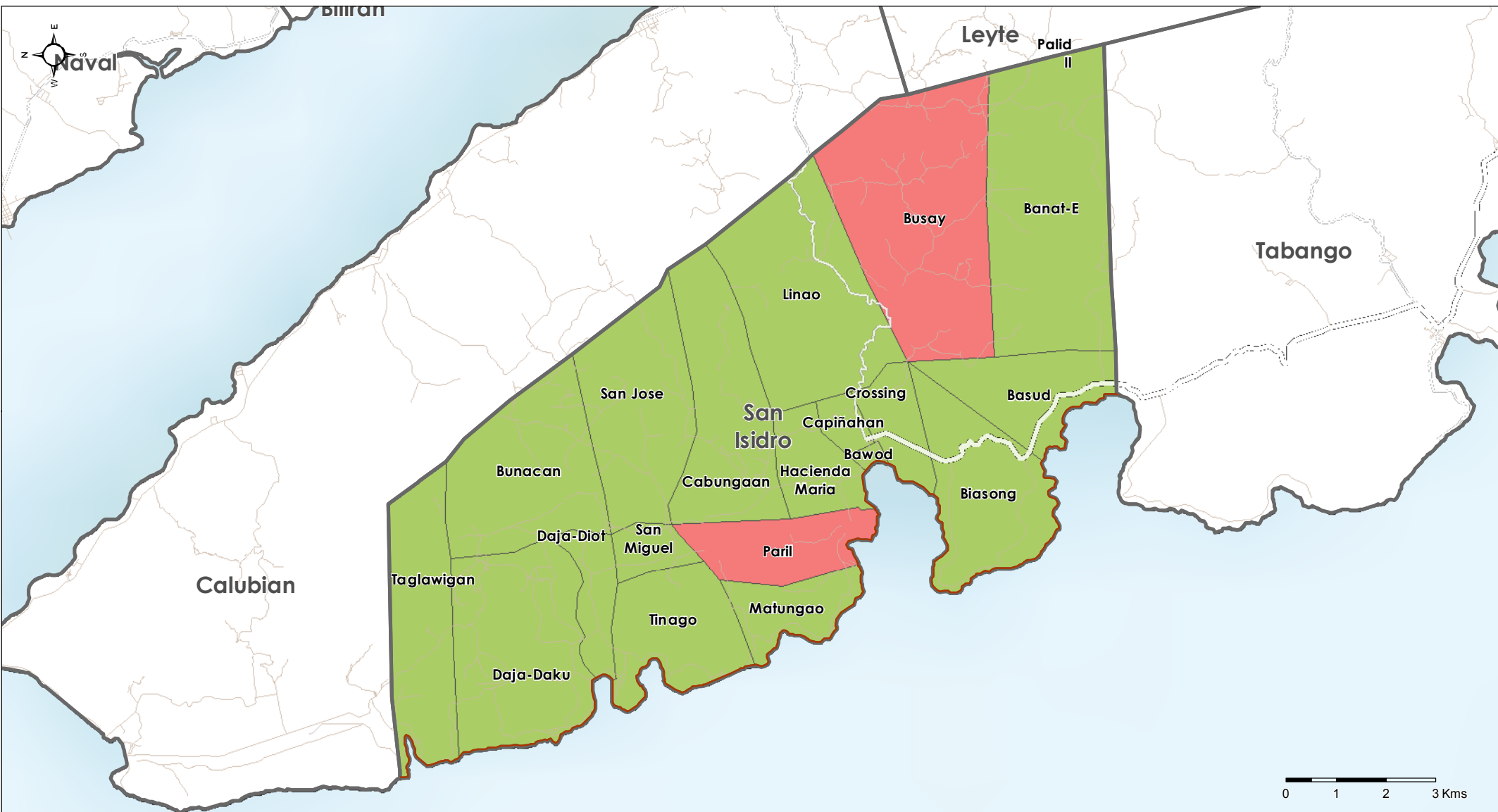
- Primary roads
- Secondary roads
- Other roads

KIs declared that the chlorination of water is a known practice and practiced by HHs in the barangay but not necessarily by the entire population of the barangay. This information does not provide any figure on the % of the population which treat the water before drinking: it provides only an indication of the knowledge level of the HHs on water quality issues.

Data sources:
WASH Assessment: REACH / WASH Cluster
Administrative Boundaries: OCHA COD
Cities and Roads: OSM
File: PHL_Chlorination_AllPhases_20MAY2014_A4
Contact: reach.mapping@impact-initiatives.org

Note: Data, designations and boundaries contained on this map are not warranted to error-free and do not imply acceptance by the REACH partners, associated donors mentioned on this map.

All maps available at <http://philippines.humanitarianresponse.info/>



Chlorination Practiced in the Barangay

- No
- Yes

- Municipalities
- Provinces

Roads

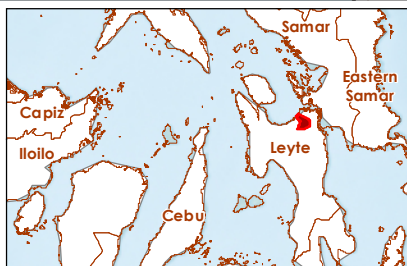
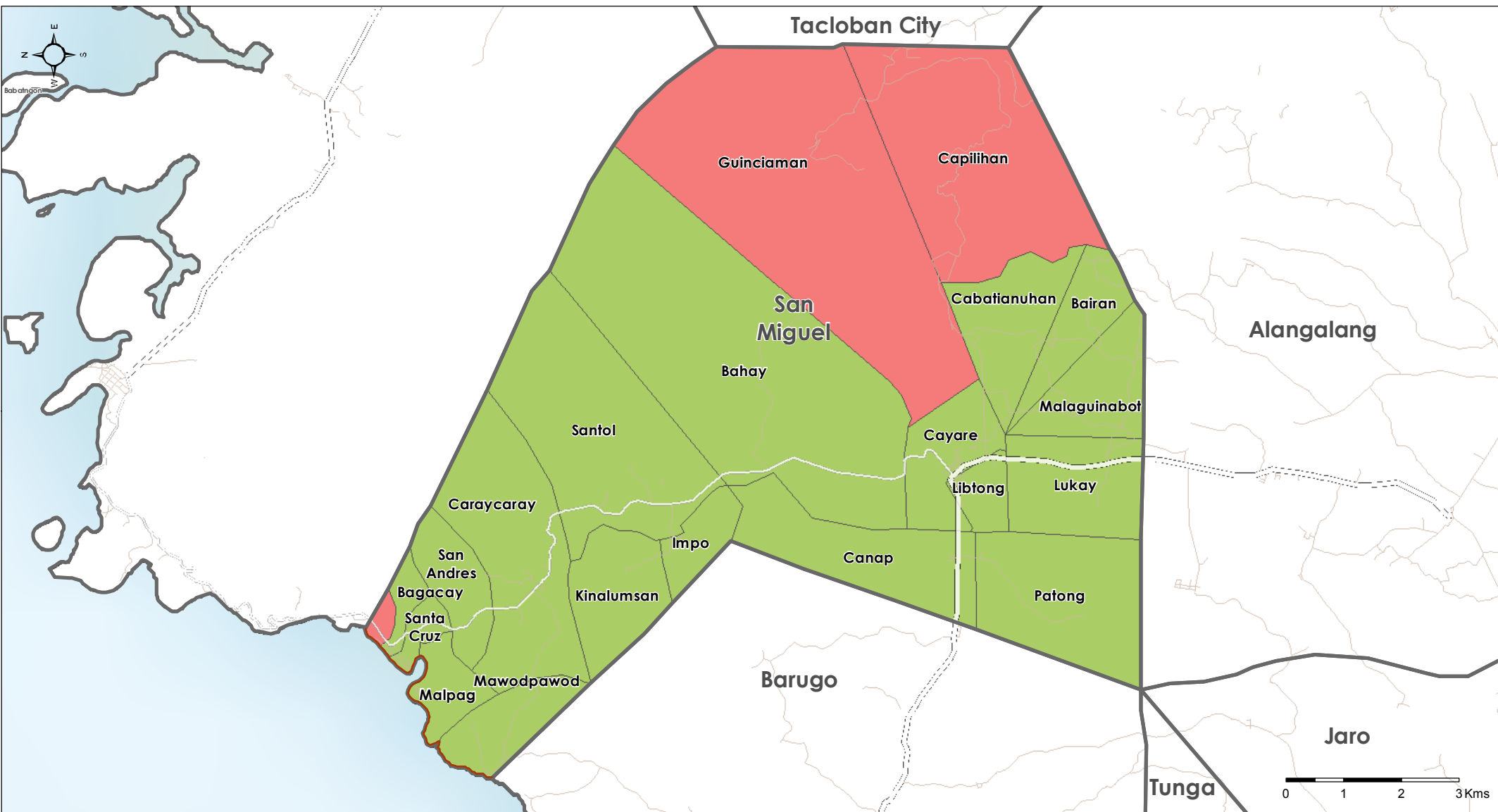
- Primary roads
- Secondary roads
- Other roads

KIs declared that the chlorination of water is a known practice and practiced by HHs in the barangay but not necessarily by the entire population of the barangay. This information does not provide any figure on the % of the population which treat the water before drinking: it provides only an indication of the knowledge level of the HHs on water quality issues.

Data sources:
WASH Assessment: REACH / WASH Cluster
Administrative Boundaries: OCHA COD
Cities and Roads: OSM
File: PHL_Chlorination_AIIPhases_20MAY2014_A4
Contact: reach.mapping@impact-initiatives.org

Note: Data, designations and boundaries contained on this map are not warranted to error-free and do not imply acceptance by the REACH partners, associated donors mentioned on this map.

All maps available at <http://philippines.humanitarianresponse.info/>



Chlorination Practiced in the Barangay

- No
- Yes
- Municipalities
- Provinces

Roads

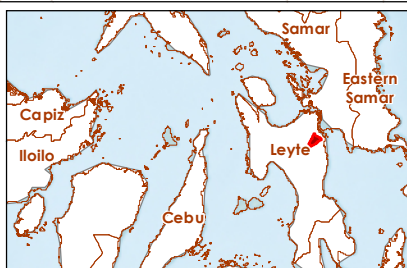
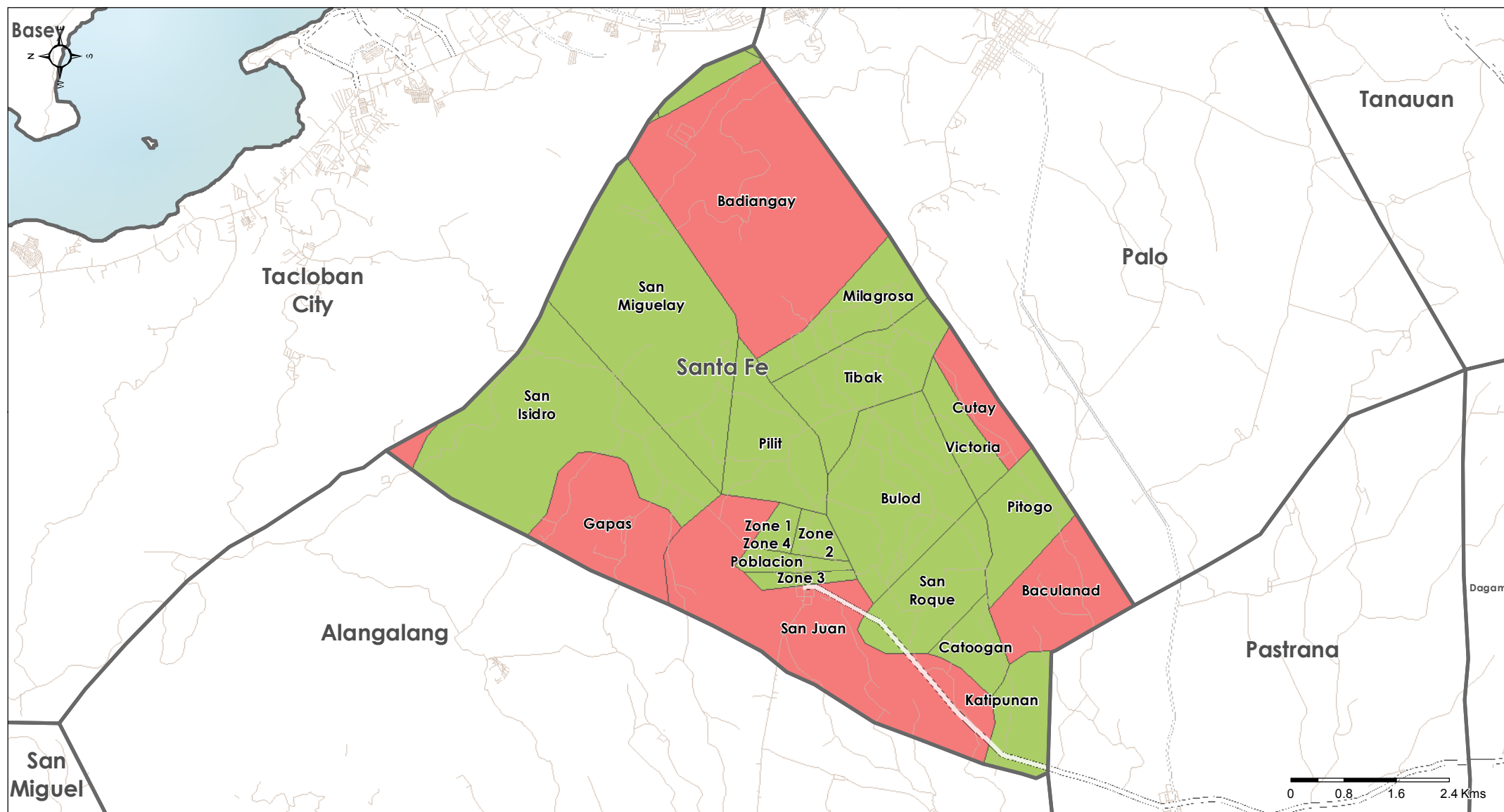
- Primary roads
- Secondary roads
- Other roads

KIs declared that the chlorination of water is a known practice and practiced by HHs in the barangay but not necessarily by the entire population of the barangay. This information does not provide any figure on the % of the population which treat the water before drinking: it provides only an indication of the knowledge level of the HHs on water quality issues.

Data sources:
WASH Assessment: REACH / WASH Cluster
Administrative Boundaries: OCHA COD
Cities and Roads: OSM
File: PHL_Chlorination_AllPhases_20MAY2014_A4
Contact: reach.mapping@impact-initiatives.org

Note: Data, designations and boundaries contained on this map are not warranted to error-free and do not imply acceptance by the REACH partners, associated donors mentioned on this map.

All maps available at <http://philippines.humanitarianresponse.info/>



Chlorination Practiced in the Barangay

- No
- Yes

Municipalities

Provinces

Roads

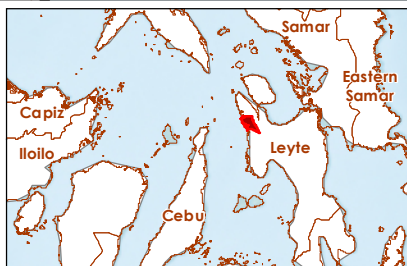
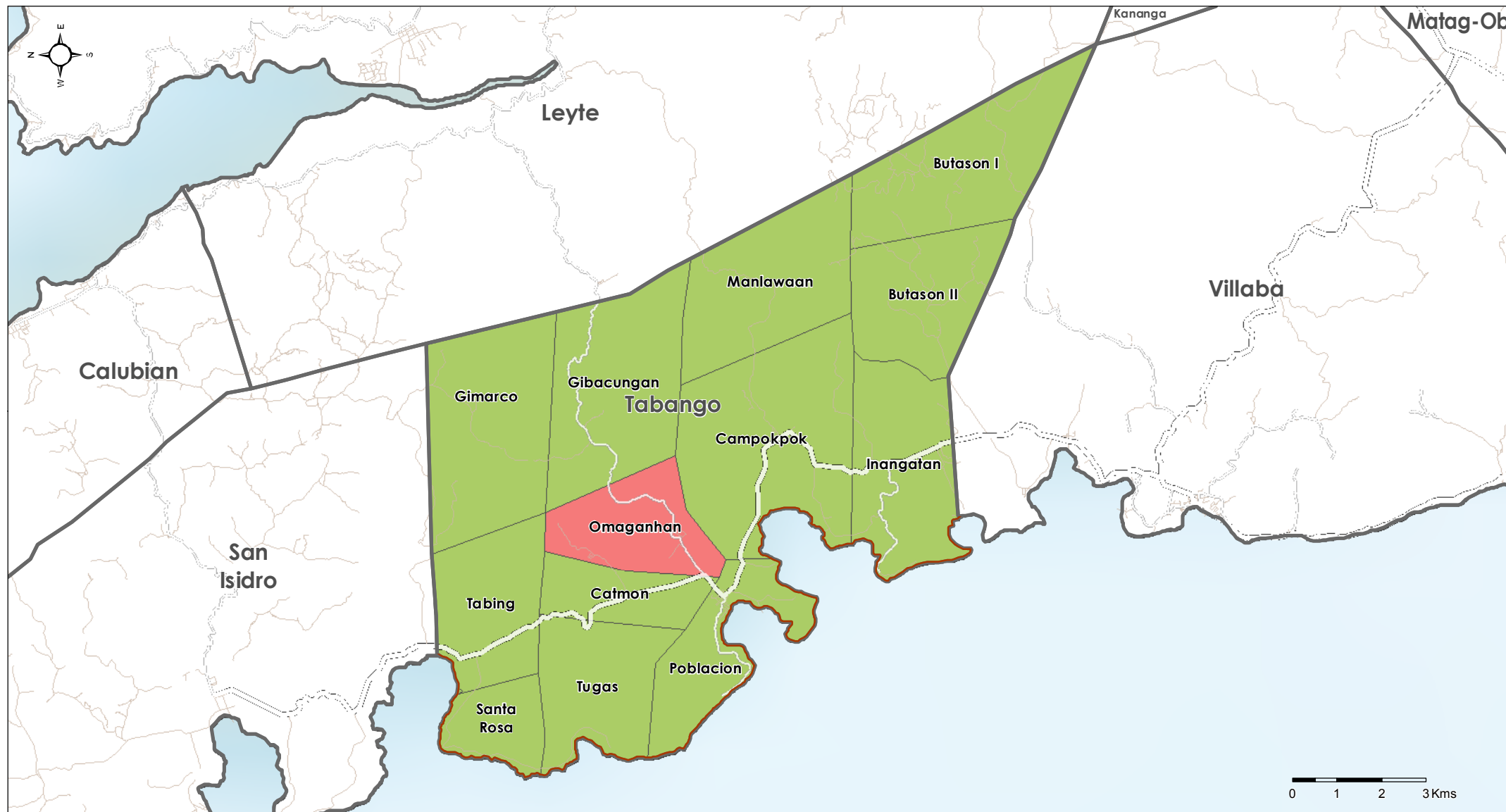
- Primary roads
- Secondary roads
- Other roads

KIs declared that the chlorination of water is a known practice and practiced by HHs in the barangay but not necessarily by the entire population of the barangay. This information does not provide any figure on the % of the population which treat the water before drinking: it provides only an indication of the knowledge level of the HHs on water quality issues.

Data sources:
WASH Assessment: REACH / WASH Cluster
Administrative Boundaries: OCHA COD
Cities and Roads: OSM
File: PHL_Chlorination_AIIPhases_20MAY2014_A4
Contact: reach.mapping@impact-initiatives.org

Note: Data, designations and boundaries contained on this map are not warranted to error-free and do not imply acceptance by the REACH partners, associated donors mentioned on this map.

All maps available at <http://philippines.humanitarianresponse.info/>



Chlorination Practiced in the Barangay

- No
- Yes

- Municipalities
- Provinces

Roads

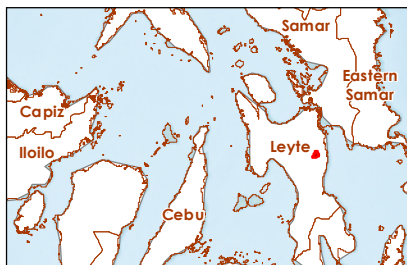
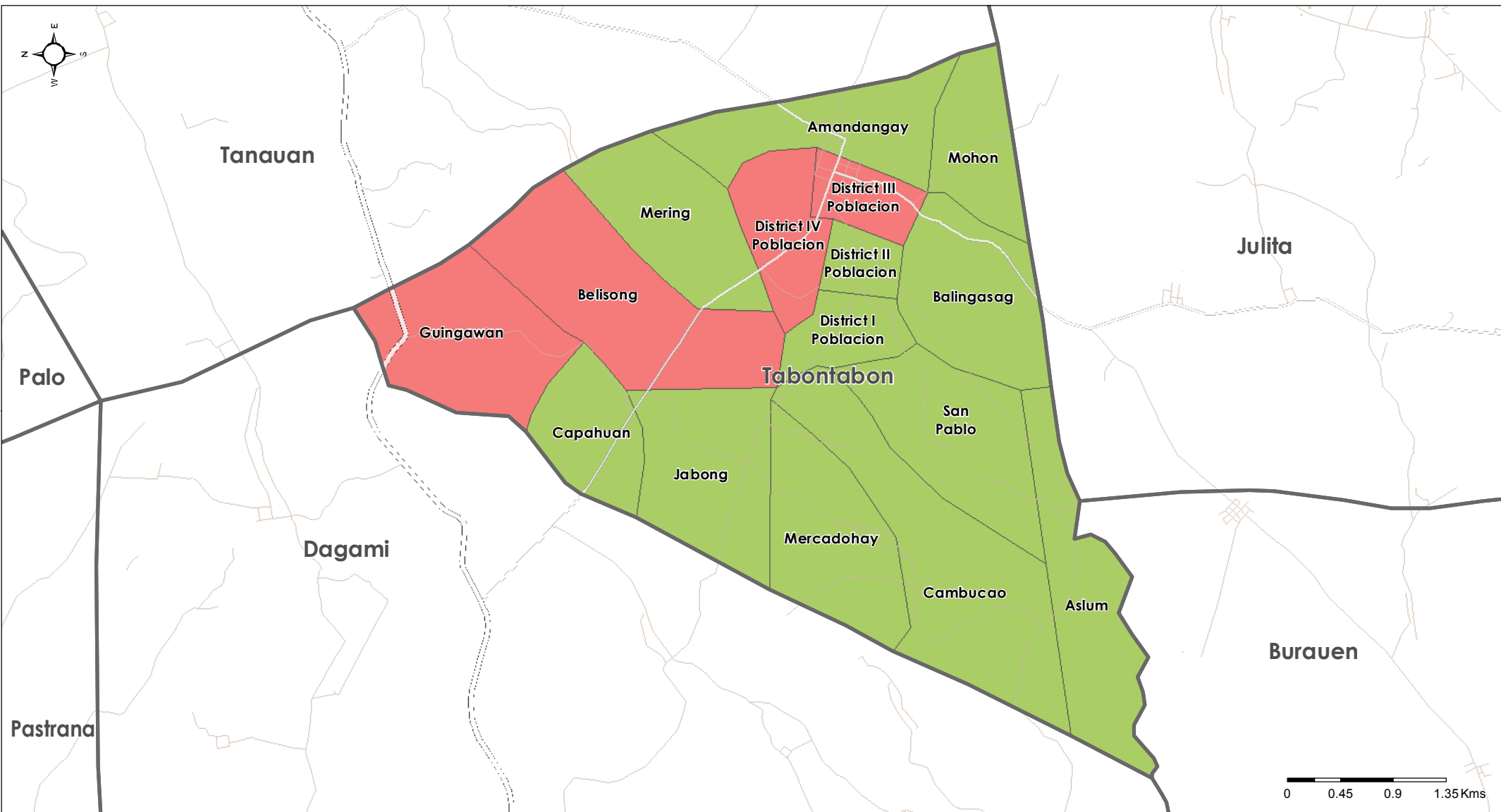
- Primary roads
- Secondary roads
- Other roads

KIs declared that the chlorination of water is a known practice and practiced by HHs in the barangay but not necessarily by the entire population of the barangay. This information does not provide any figure on the % of the population which treat the water before drinking: it provides only an indication of the knowledge level of the HHs on water quality issues.

Data sources:
WASH Assessment: REACH / WASH Cluster
Administrative Boundaries: OCHA COD
Cities and Roads: OSM
File: PHL_Chlorination_AIIPhases_20MAY2014_A4
Contact: reach.mapping@impact-initiatives.org

Note: Data, designations and boundaries contained on this map are not warranted to error-free and do not imply acceptance by the REACH partners, associated donors mentioned on this map.

All maps available at <http://philippines.humanitarianresponse.info/>



Chlorination Practiced in the Barangay

- No
- Yes

- Municipalities
- Provinces

Roads

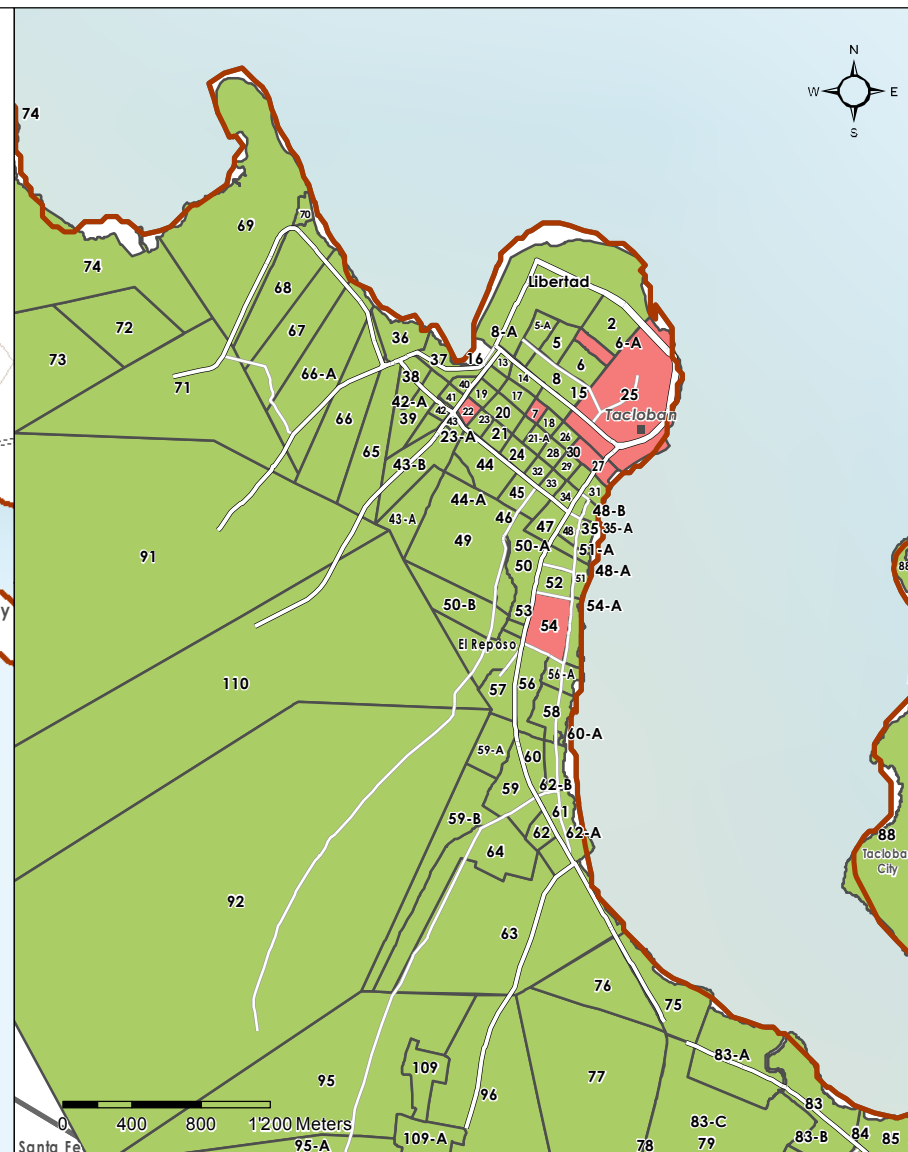
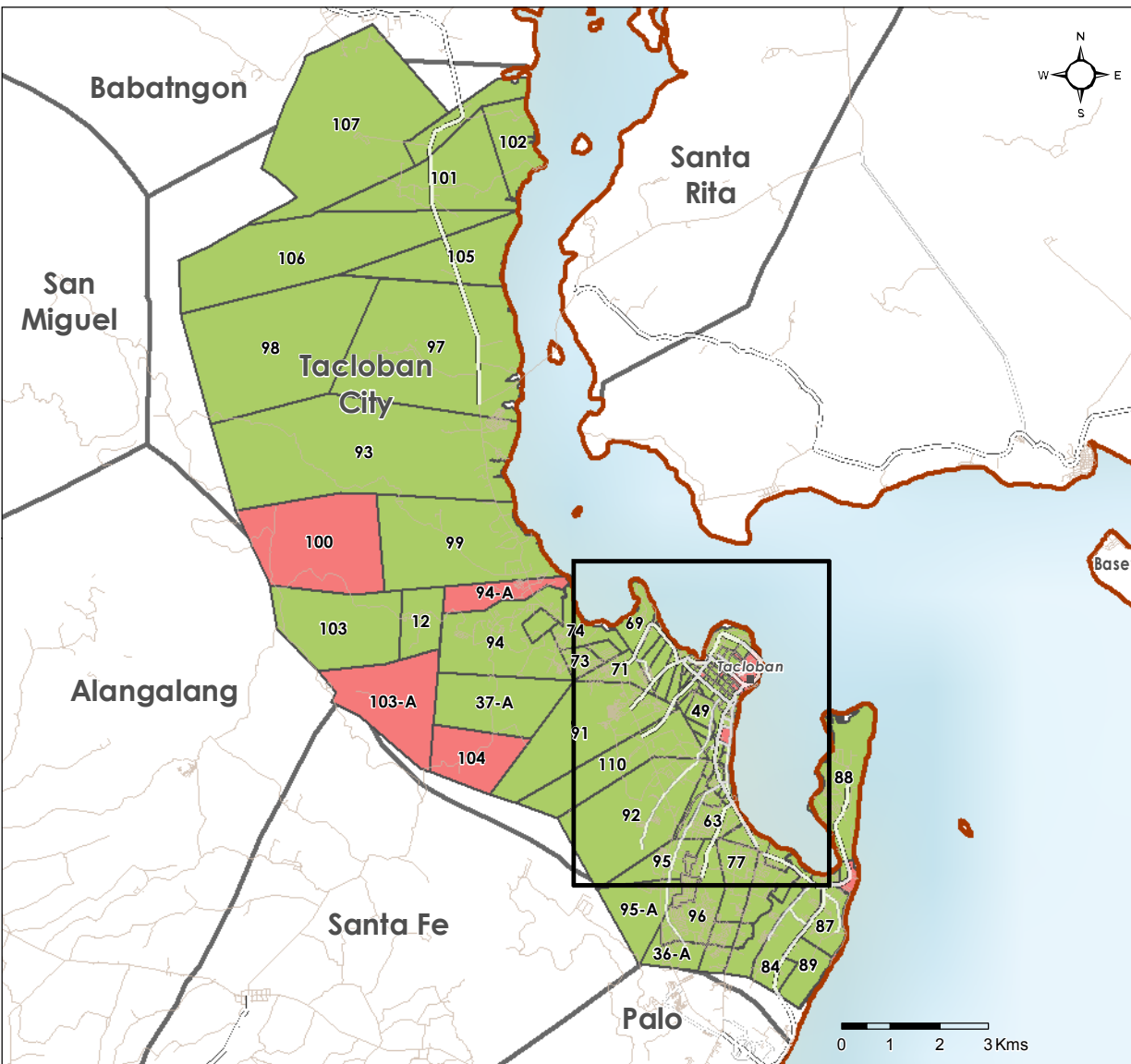
- Primary roads
- Secondary roads
- Other roads

KIs declared that the chlorination of water is a known practice and practiced by HHs in the barangay but not necessarily by the entire population of the barangay. This information does not provide any figure on the % of the population which treat the water before drinking: it provides only an indication of the knowledge level of the HHs on water quality issues.

Data sources:
WASH Assessment: REACH / WASH Cluster
Administrative Boundaries: OCHA COD
Cities and Roads: OSM
File: PHL_Chlorination_AllPhases_20MAY2014_A4
Contact: reach.mapping@impact-initiatives.org

Note: Data, designations and boundaries contained on this map are not warranted to error-free and do not imply acceptance by the REACH partners, associated donors mentioned on this map.

All maps available at <http://philippines.humanitarianresponse.info/>



Chlorination Practiced in the Barangay

- No
- Yes
- Municipalities
- Provinces

Roads

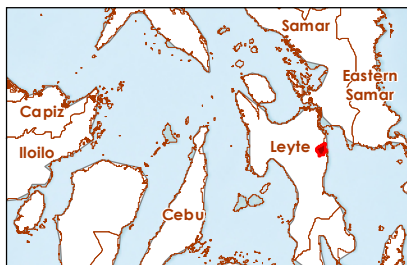
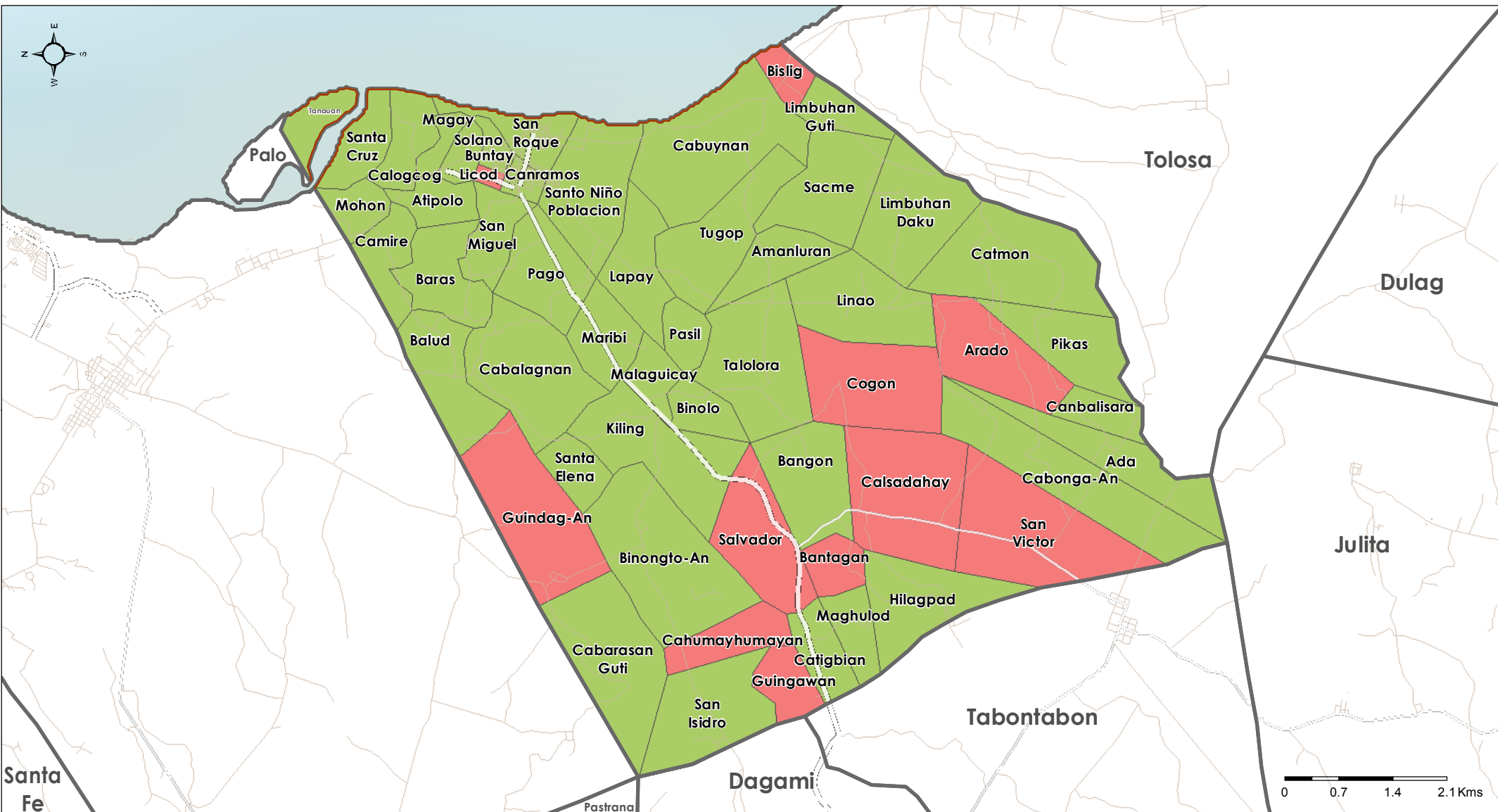
- Primary roads
- Secondary roads
- Other roads

KIs declared that the chlorination of water is a known practice and practiced by HHs in the barangay but not necessarily by the entire population of the barangay. This information does not provide any figure on the % of the population which treat the water before drinking: it provides only an indication of the knowledge level of the HHs on water quality issues.

Data sources:
WASH Assessment: REACH / WASH Cluster
Administrative Boundaries: OCHA COD
Cities and Roads: OSM
File: PHL_Chlorination_Tacloban_20MAY2014_A4
Contact: reach.mapping@impact-initiatives.org

Note: Data, designations and boundaries contained on this map are not warranted to error-free and do not imply acceptance by the REACH partners, associated donors mentioned on this map.

All maps available at <http://philippines.humanitarianresponse.info/>



Chlorination Practiced in the Barangay

- No
- Yes
- Municipalities
- Provinces

Roads

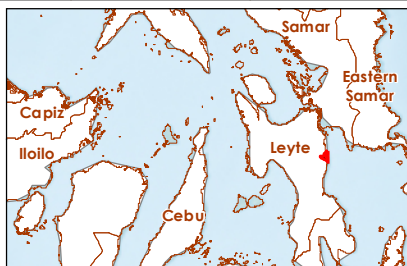
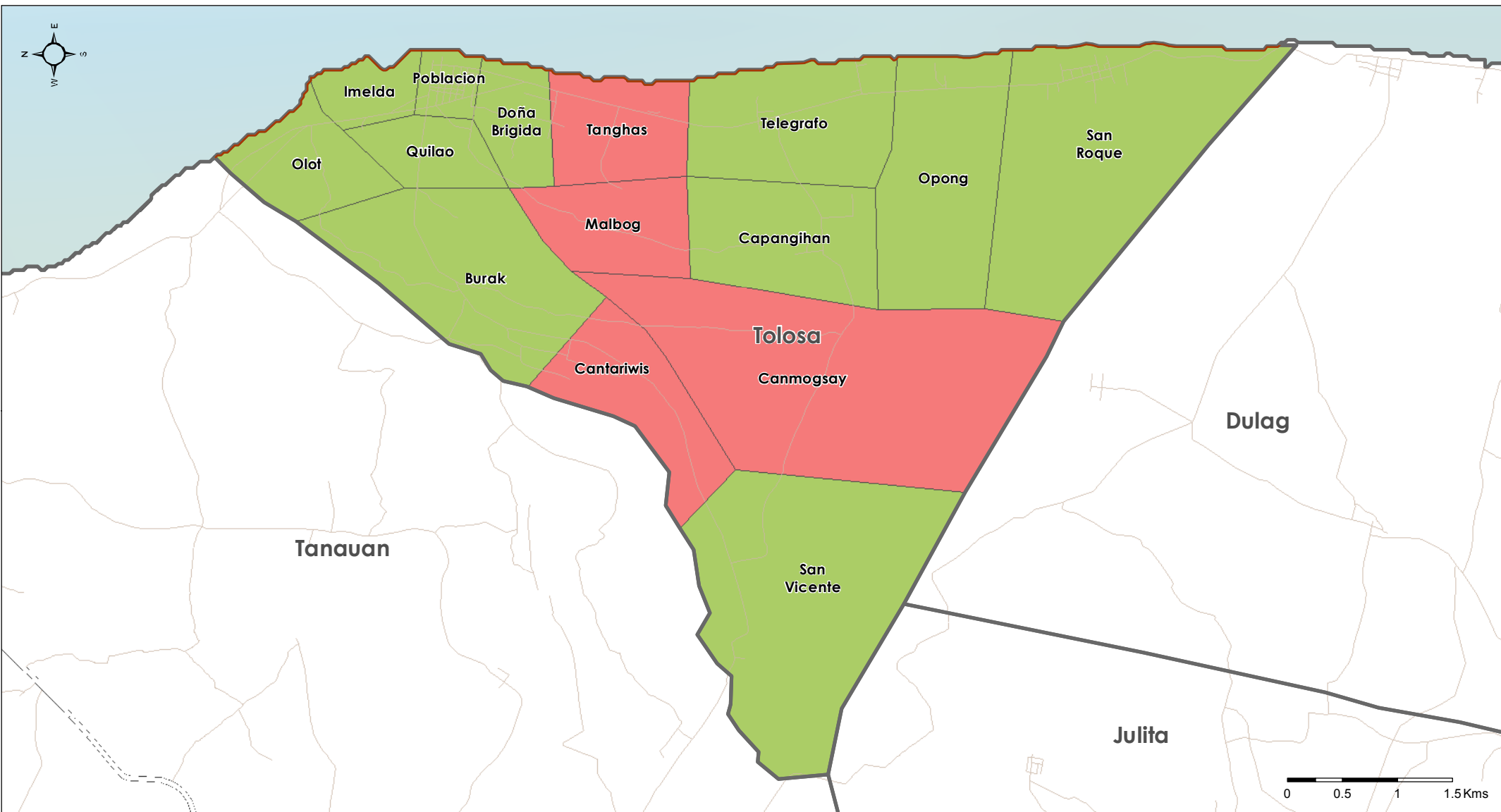
- Primary roads
- Secondary roads
- Other roads

KIs declared that the chlorination of water is a known practice and practiced by HHs in the barangay but not necessarily by the entire population of the barangay. This information does not provide any figure on the % of the population which treat the water before drinking: it provides only an indication of the knowledge level of the HHs on water quality issues.

Data sources:
WASH Assessment: REACH / WASH Cluster
Administrative Boundaries: OCHA COD
Cities and Roads: OSM
File: PHL_Chlorination_AIIPhases_20MAY2014_A4
Contact: reach.mapping@impact-initiatives.org

Note: Data, designations and boundaries contained on this map are not warranted to error-free and do not imply acceptance by the REACH partners, associated donors mentioned on this map.

All maps available at <http://philippines.humanitarianresponse.info/>



Chlorination Practiced in the Barangay

- No
- Yes

Municipalities

Provinces

Roads

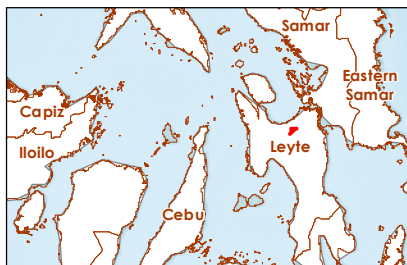
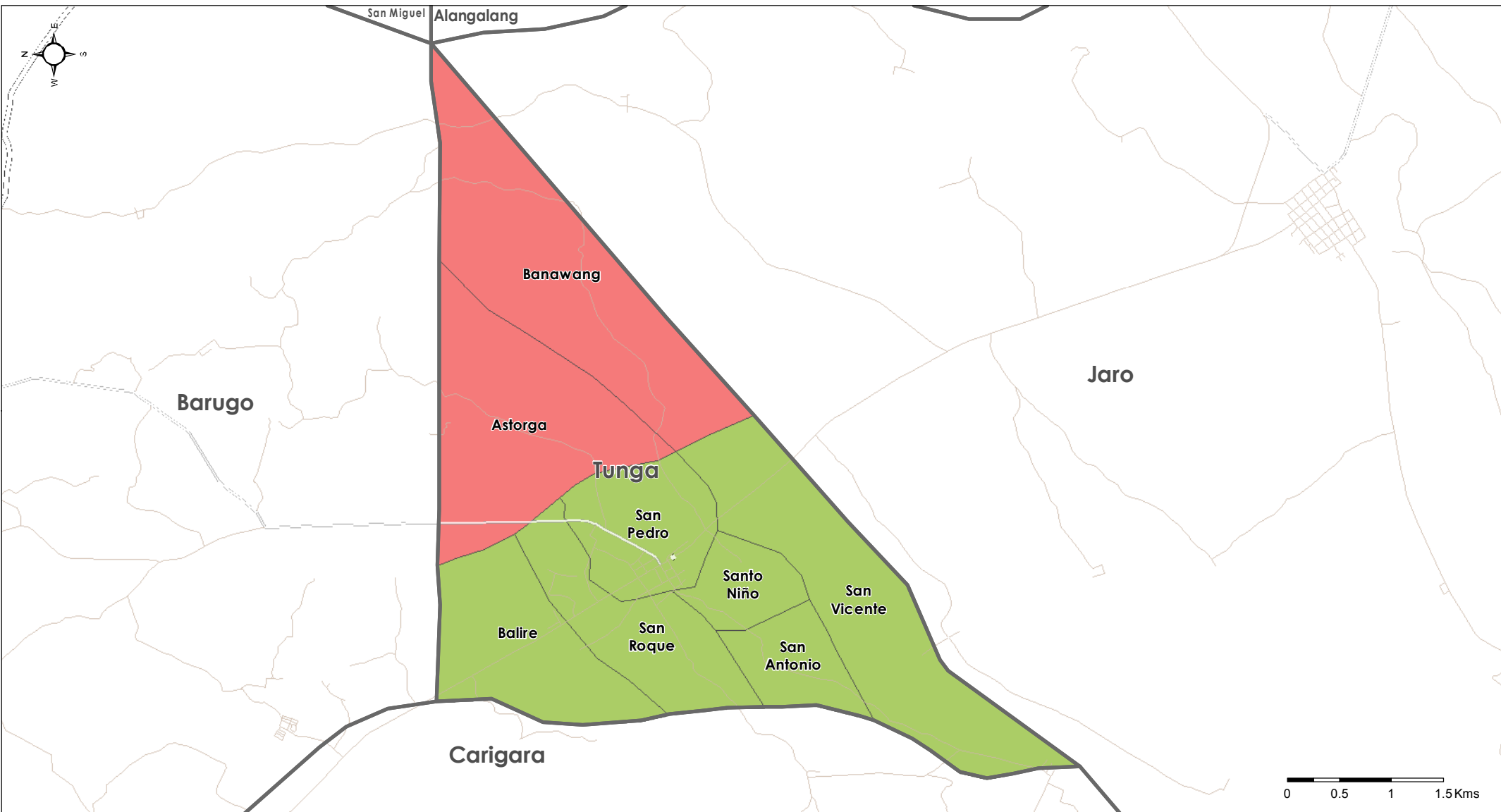
- Primary roads
- Secondary roads
- Other roads

KIs declared that the chlorination of water is a known practice and practiced by HHs in the barangay but not necessarily by the entire population of the barangay. This information does not provide any figure on the % of the population which treat the water before drinking: it provides only an indication of the knowledge level of the HHs on water quality issues.

Data sources:
WASH Assessment: REACH / WASH Cluster
Administrative Boundaries: OCHA COD
Cities and Roads: OSM
File: PHL_Chlorination_AIIPhases_20MAY2014_A4
Contact: reach.mapping@impact-initiatives.org

Note: Data, designations and boundaries contained on this map are not warranted to error-free and do not imply acceptance by the REACH partners, associated donors mentioned on this map.

All maps available at <http://philippines.humanitarianresponse.info/>



Chlorination Practiced in the Barangay

- No
- Yes

- Municipalities
- Provinces

Roads

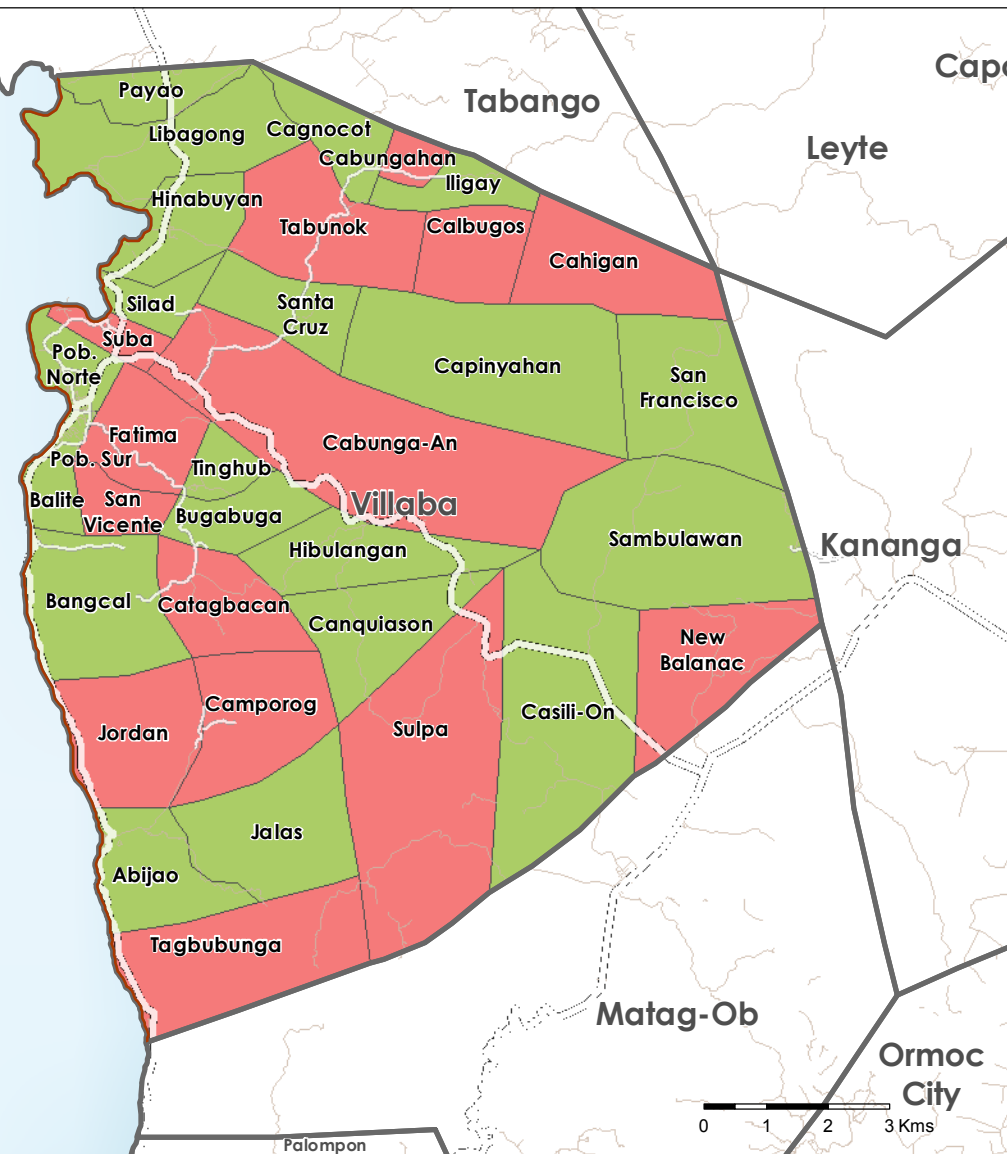
- Primary roads
- Secondary roads
- Other roads

KIs declared that the chlorination of water is a known practice and practiced by HHs in the barangay but not necessarily by the entire population of the barangay. This information does not provide any figure on the % of the population which treat the water before drinking: it provides only an indication of the knowledge level of the HHs on water quality issues.

Data sources:
WASH Assessment: REACH / WASH Cluster
Administrative Boundaries: OCHA COD
Cities and Roads: OSM
File: PHL_Chlorination_AIIPhases_20MAY2014_A4
Contact: reach.mapping@impact-initiatives.org

Note: Data, designations and boundaries contained on this map are not warranted to error-free and do not imply acceptance by the REACH partners, associated donors mentioned on this map.

All maps available at <http://philippines.humanitarianresponse.info/>



0 1 2 3 Kms

Palompon

Chlorination Practiced in the Barangay

- No
- Yes

- Municipalities
- Provinces

Roads

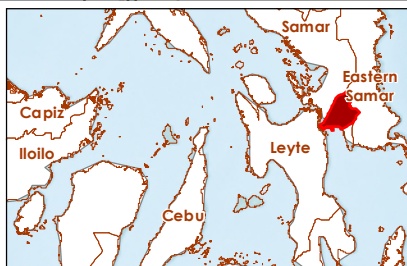
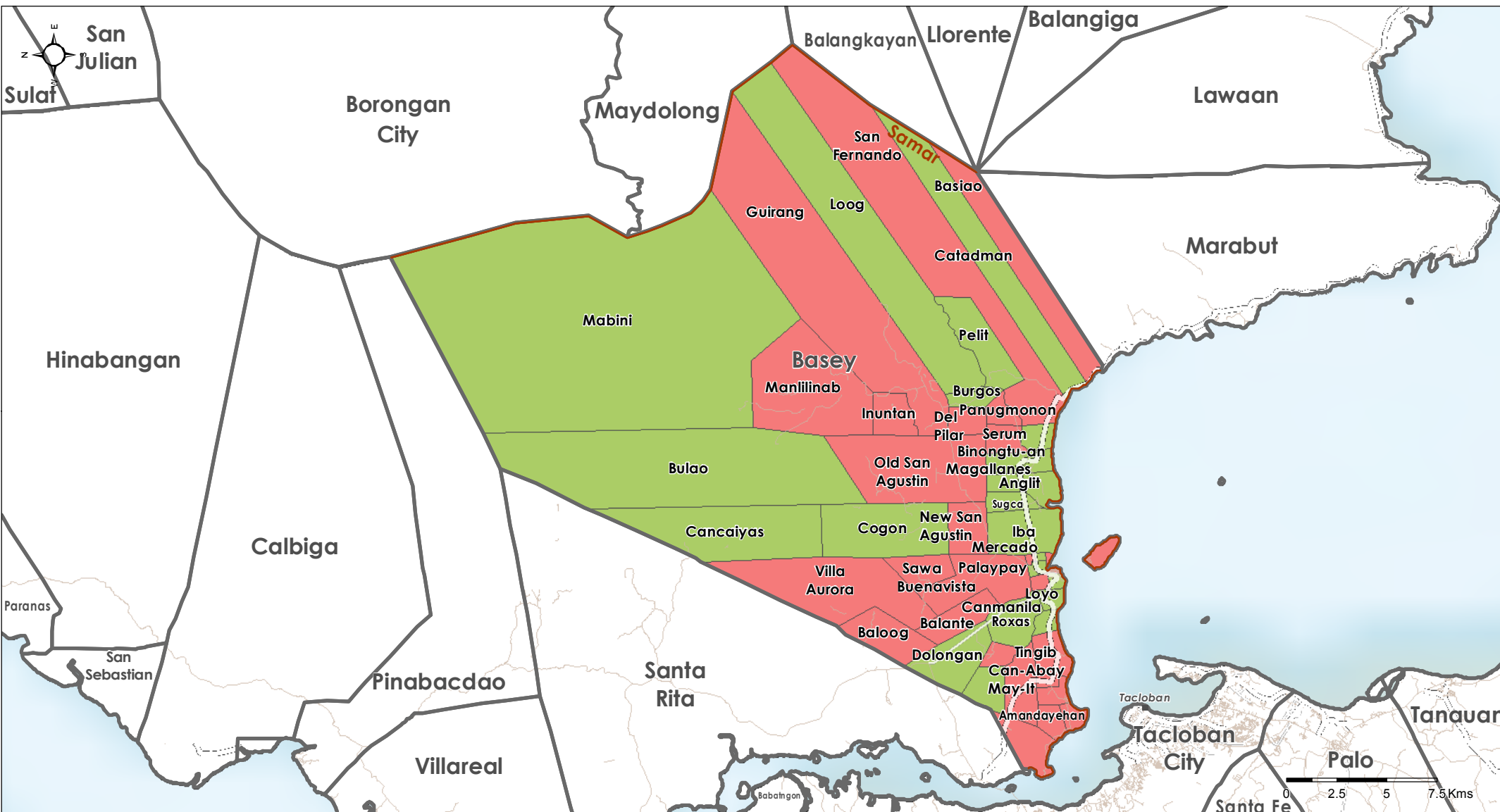
- Primary roads
- Secondary roads
- Other roads

KIs declared that the chlorination of water is a known practice and practiced by HHs in the barangay but not necessarily by the entire population of the barangay. This information does not provide any figure on the % of the population which treat the water before drinking: it provides only an indication of the knowledge level of the HHs on water quality issues.

Data sources:
WASH Assessment: REACH / WASH Cluster
Administrative Boundaries: OCHA COD
Cities and Roads: OSM
File: PHL_Chlorination_AIIPhases_20MAY2014_A4
Contact: reach.mapping@impact-initiatives.org

Note: Data, designations and boundaries contained on this map are not warranted to error-free and do not imply acceptance by the REACH partners, associated donors mentioned on this map.

All maps available at <http://philippines.humanitarianresponse.info/>



Chlorination Practiced in the Barangay

- No
- Yes

- Municipalities
- Provinces

Roads

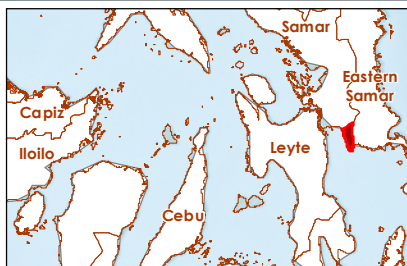
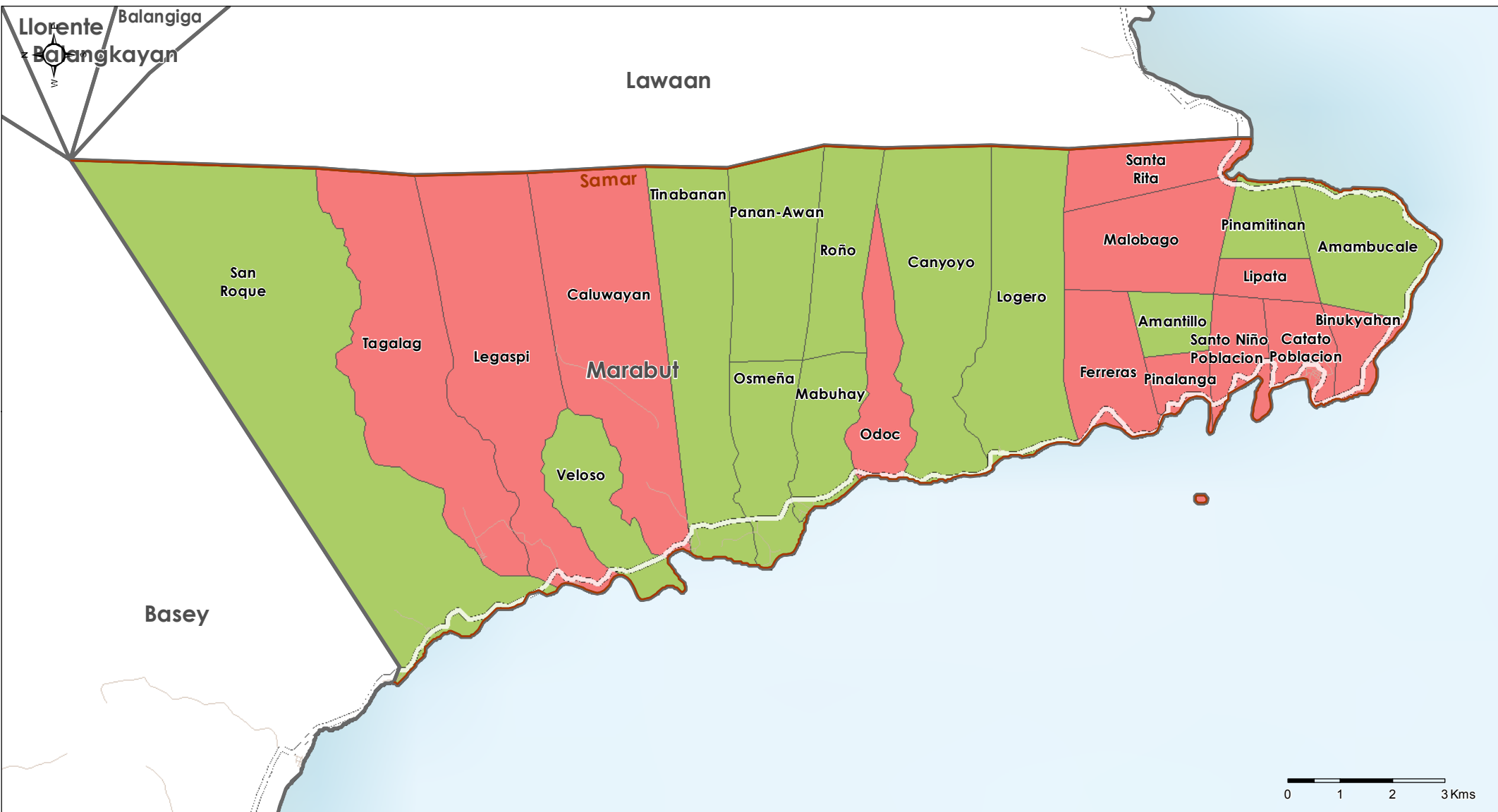
- Primary roads
- Secondary roads
- Other roads

KIs declared that the chlorination of water is a known practice and practiced by HHs in the barangay but not necessarily by the entire population of the barangay. This information does not provide any figure on the % of the population which treat the water before drinking: it provides only an indication of the knowledge level of the HHs on water quality issues.

Data sources:
WASH Assessment: REACH / WASH Cluster
Administrative Boundaries: OCHA COD
Cities and Roads: OSM
File: PHL_Chlorination_AIIPhases_20MAY2014_A4
Contact: reach.mapping@impact-initiatives.org

Note: Data, designations and boundaries contained on this map are not warranted to error-free and do not imply acceptance by the REACH partners, associated donors mentioned on this map.

All maps available at <http://philippines.humanitarianresponse.info/>



Chlorination Practiced in the Barangay

- No
- Yes

Municipalities

Provinces

Roads

- Primary roads
- Secondary roads
- Other roads

KIs declared that the chlorination of water is a known practice and practiced by HHs in the barangay but not necessarily by the entire population of the barangay. This information does not provide any figure on the % of the population which treat the water before drinking: it provides only an indication of the knowledge level of the HHs on water quality issues.

Data sources:
WASH Assessment: REACH / WASH Cluster
Administrative Boundaries: OCHA COD
Cities and Roads: OSM
File: PHL_Chlorination_AIIPhases_20MAY2014_A4
Contact: reach.mapping@impact-initiatives.org

Note: Data, designations and boundaries contained on this map are not warranted to error-free and do not imply acceptance by the REACH partners, associated donors mentioned on this map.

All maps available at <http://philippines.humanitarianresponse.info/>