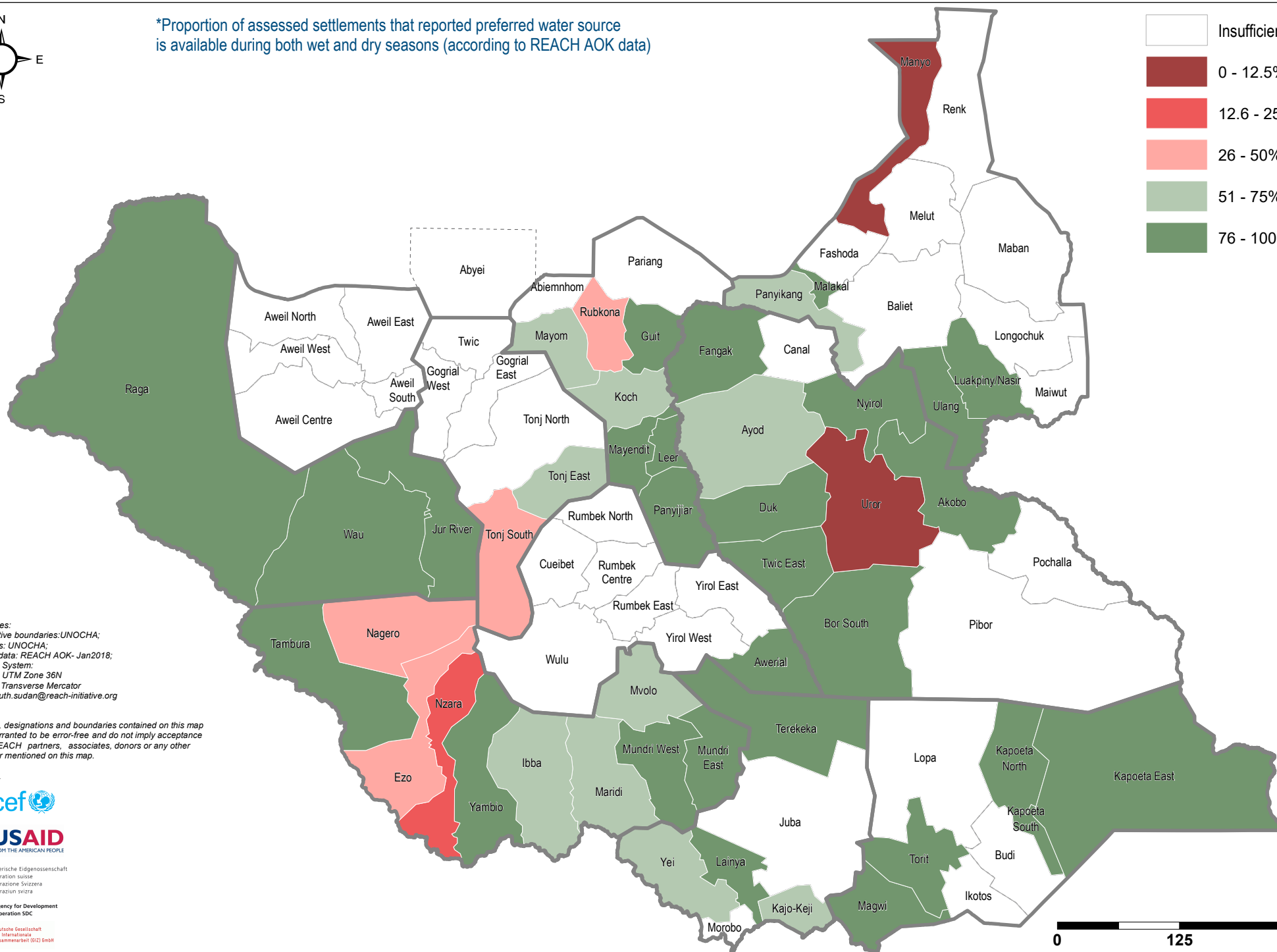
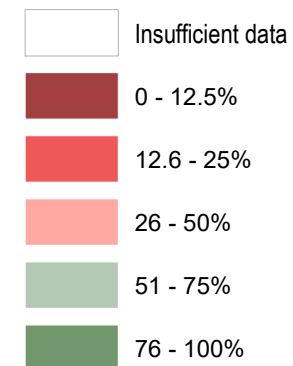
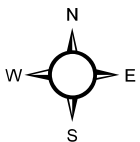


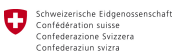
*Proportion of assessed settlements that reported preferred water source is available during both wet and dry seasons (according to REACH AOK data)



Data sources:
Administrative boundaries: UNOCHA;
Settlements: UNOCHA;
Thematic data: REACH AOK- Jan2018;
Coordinate System:
WGS 1984 UTM Zone 36N
Projection: Transverse Mercator
Contact: south.sudan@reach-initiative.org

Note: Data, designations and boundaries contained on this map are not warranted to be error-free and do not imply acceptance by the REACH partners, associates, donors or any other stakeholder mentioned on this map.

Funded by:



Schweizerische Eidgenossenschaft
Confédération suisse
Confederazione Svizzera
Confederaziun svizra

Swiss Agency for Development
and Cooperation SDC

giz Deutsche Gesellschaft für Internationale Zusammenarbeit (GIZ) GmbH

0 125 250 Kms