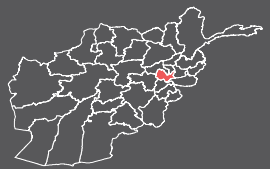




Informal Settlement Profile: Charahi Qambar Tajiks Camp

Kabul District, Kabul Province, Afghanistan

November 2016



Background

This profile provides an overview of conditions in the informal settlement **Charahi Qambar Tajiks Camp**, located in Kabul district, Kabul province. This settlement is **urban** and its residents live in **partial mud houses**.

Displacement

This settlement is located on Charahi Qambar Main Road, with residents living on land owned by the Government of Afghanistan. As such, residents are currently not paying any rent. The settlement is comprised of 70% Tajik communities and the remaining 30% are Pashtuns. The majority of residents are returnees from Pakistan and Iran, though around 20% of the population are IDPs from Kunduz province.

Key Figures

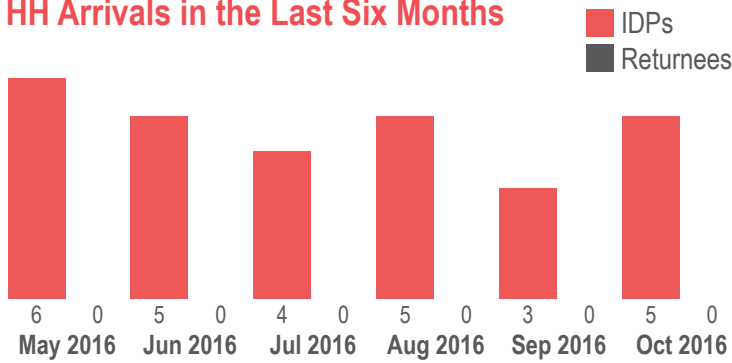
	Households (HH)	Individuals	Avg HH Size
Current residents	311	1,866	6
IDPs	61	366	6
Returnees	250	1,500	6

Size of settlement	18,837 sq m
Average area per person	11 sq m
Altitude	1,841 m

The camp was first established in 2007 by 160 returnee households from Shiraz, Iran. In 2008, a second influx of 40 returnee households from Peshawar joined the site. In 2009, a further 50 returnee households expanded the camp, having travelled from Kerman, Iran. An additional 30 households previously residing in Peshawar, Pakistan arrived in 2010. The settlement remained stable until 2016 when a final 31 IDP households from Aliabad, Kunduz entered the site. The site is now saturated, with no space for new residents to join in 2017.

Charahi Qambar Tajiks Camp offers security and employment opportunities. Consequently, all residents reportedly plan to stay in the settlement for the foreseeable future.

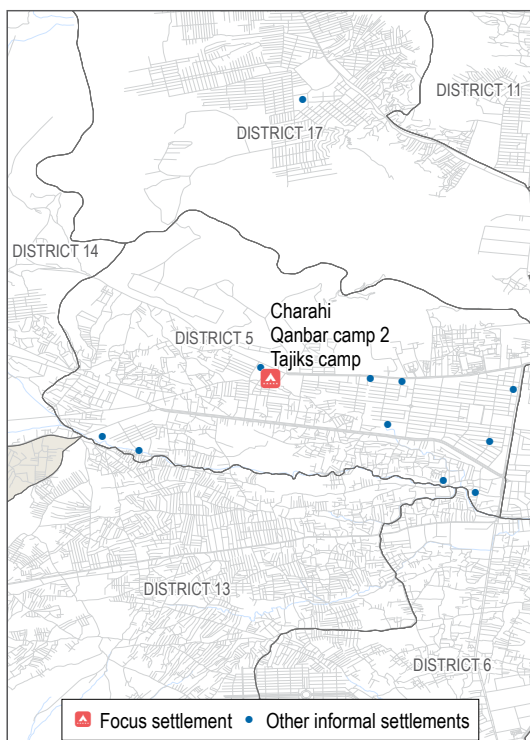
HH Arrivals in the Last Six Months



Previous Areas of Residence



Location Map



Informal Settlement Map

Lat. N 34.53051 Long. E 69.07611

