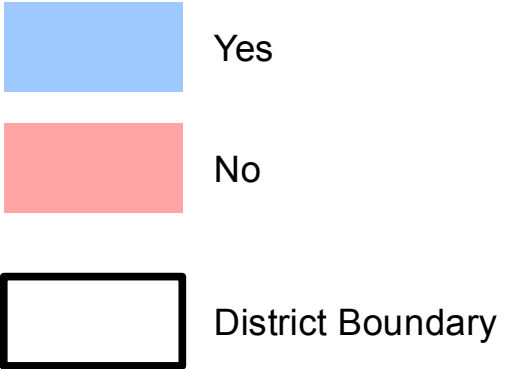
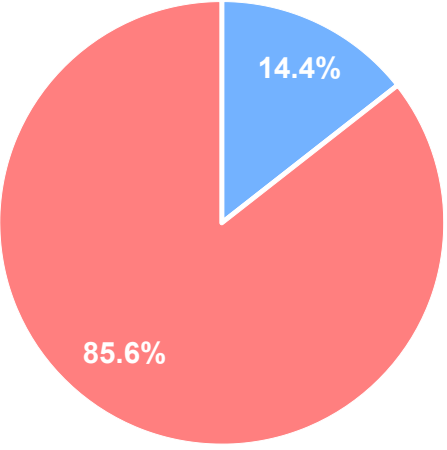


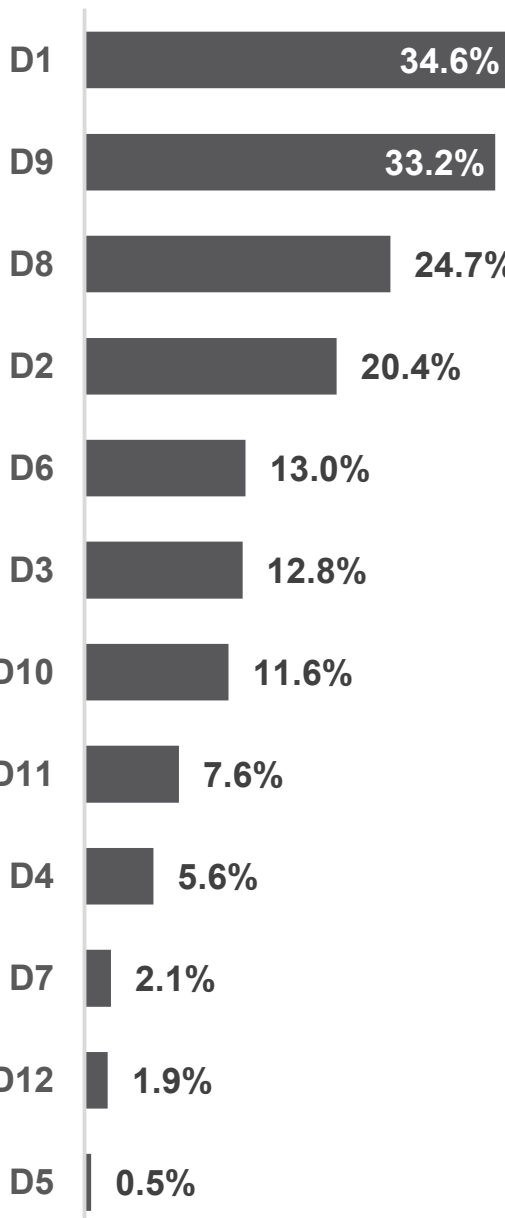
Access to Suitable Private Toilet



Access to Suitable Private Toilet (Camp Level)



Access to Suitable Private Toilet (District Level)



Data Sources:
Population Data - UNICEF / REACH
Camp Boundaries - UNHCR

Satellite Acquisition Date:
12/10/2015 by Pleiades - Copyright CNES
2015 - Distribution Astrium Services / Spot Image

Provided by: UNOSAT

Projection: WGS 1984 UTM Zone 37N

File: REACH_JOR_Map_Zaatari_MOV_Suitable_Toilet_Dec2015_A1

Note: Data, designations and boundaries contained on this map are not warranted to be error-free and do not imply acceptance by partners, associates or donors mentioned on this map.



A suitable private toilet is defined by UNICEF as having i) connections to a septic tank or network, ii) impermeable flooring, iii) hand washing facilities, iv) water drainage, and v) permanent walls or curtains.

