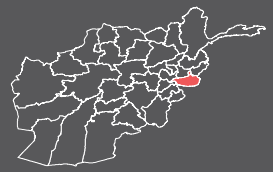


# Informal Settlement Profile: Daman

Behsud District, Nangarhar Province, Afghanistan  
November 2016



## Background

This profile provides an overview of conditions in the informal settlement **Daman**, located in Behsud district, Nangarhar province. This settlement is **rural** and its residents live in **concrete houses**.

## Key Figures

|                          | Households (HH) | Individuals  | Avg HH Size |
|--------------------------|-----------------|--------------|-------------|
| <b>Current residents</b> | <b>1,200</b>    | <b>7,200</b> | <b>6.0</b>  |
| IDPs                     | 300             | 1,800        | 6.0         |
| Returnees                | 900             | 5,400        | 6.0         |

|                         |                |
|-------------------------|----------------|
| Size of settlement      | 2,922,343 sq m |
| Average area per person | 406 sq m       |
| Altitude                | 529 m          |

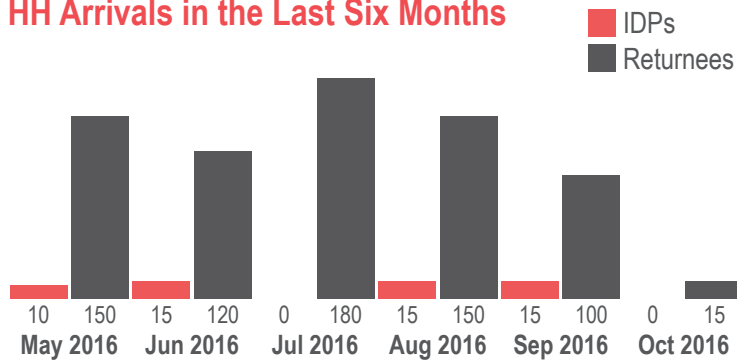
## Displacement

This informal settlement is situated on land owned by the Government of Afghanistan and is at a significant distance from the main city of Jalalabad. Residents do not pay rent. Most of the population are from Pashtun communities (88%) with the rest of the population consisting of Tajiks (10%) and Uzbeks (2%). IDP residents originated in a variety of Afghan provinces including Kunar, Laghman and Nangarhar, while all returnees are from Pakistan.

The settlement was established in 2005 by 100 households, consisting of IDPs from Qarghayi, Laghman and returnees from the F.A.T.A. region of Pakistan. A second influx consisting of 150 households entered the site in 2011, with IDPs travelling from Batikot, Nangarhar and returnees from the F.A.T.A. region. A further 150 households, again with IDPs from Batikot, and returnees from Peshawar, Pakistan joined the settlement in 2015. The site continued to expand in 2016 with the arrival of IDPs from Kunar and Nangarhar, and returnees from Punjab, Pakistan joined in 2016.

Around 10% of the population reportedly plan to leave the settlement in the next month as there is no drinking water. These residents reported plans to return to their home of origin.

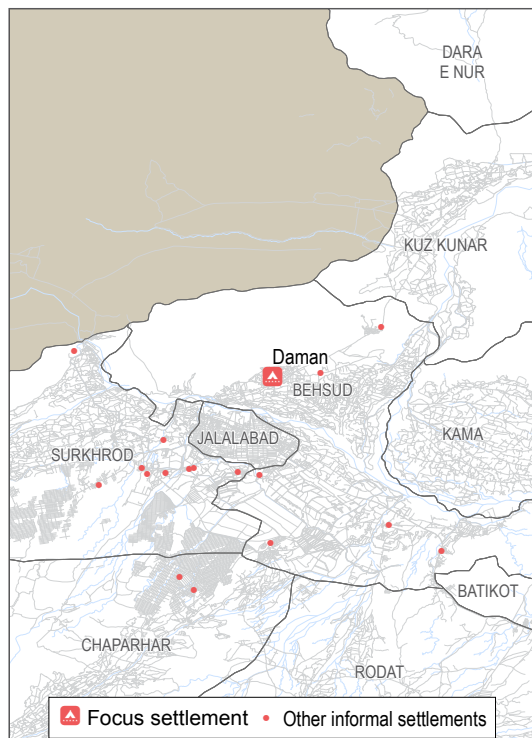
## HH Arrivals in the Last Six Months



## Previous Areas of Residence



## Location Map



## Informal Settlement Map

Lat. N 34.46397 Long. E 70.47256

