










Administration and security

-  Government office (3)
-  UNHCR office (1)
-  NGO Office (5)
-  Police (1)




Facilities

-  Health Centre (1)
-  School (1)
-  Child Friendly Centre (1)
-  Sports ground (1)

Water infrastructure

-  Tank - 50m³ capacity (1)
-  Hand pump -Indian Mark II (3)
-  Motorized Borehole (1)
-  Tap stand (4)

Other infrastructure

-  Primary road (2)
-  Secondary road (8)
-  Humanitarian hub (7)

Infrastructure: REACH (01/11/2018)
Roads: OSM (2018), REACH (2018)
Coordinate System: WGS 1984 UTM Zone 36N
File: REACH_SSD_MAP_UNHCR_Jamjang_General_infra_18DEC18_A3
Contact: south.sudan@reach-initiative.org

Note: Data, designations and boundaries contained on this map are not warranted to be error-free and do not imply acceptance by the REACH partners, associates, donors mentioned on this map.

© OpenStreetMap (and) contributors, CC-BY-SA