

# IRAQ - Duhok Governorate - Bajed Kandala Camp

## General Infrastructure - Updated 23 July 2018



### Camp Infrastructure

- Camp Delineation
- Quarter
- Block
- Under Construction
- Health
- Office
- Distribution
- Education
- Community Area
- WASH Facility
- Service
- Storage
- Entrance
- Health
- Office
- Education
- Borehole (4)
- Water Tank (5)
- Shop
- Generator
- Storage
- Grey Water

**GPS Coordinates of Camp Location:**  
Longitude: 42° 26' 48.293" E (42.446748)  
Latitude: 37° 3' 19.336" N (37.055371)

Thematic Data: 23/7/2018 - REACH  
Administrative boundaries: GADM

Satellite imagery: WorldView-1 from 23/6/2018  
Copyright: ©2018, DigitalGlobe.  
Source: US Department of State, Humanitarian Information Unit, NextView License

Projection: WGS 1984 UTM Zone 38N  
Contact : iraq@reach-initiative.org  
File:IRQ\_Map\_IDP\_BajedKandala\_23Jul2018

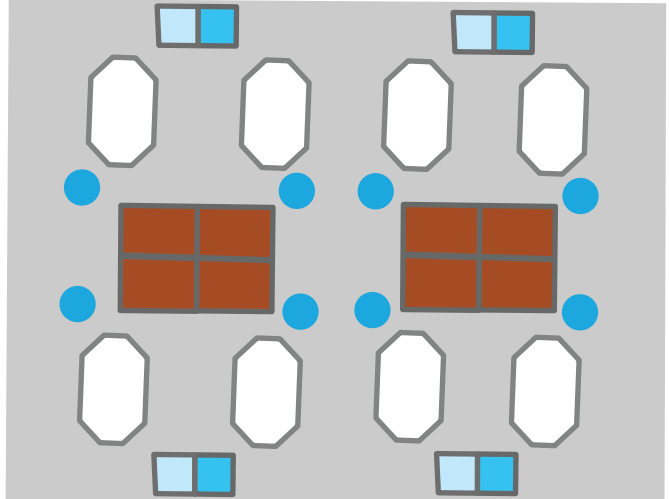
Note: Data, designations and boundaries contained on this map are not warranted to be error-free and do not imply acceptance by the REACH partners, associates or donors mentioned on this map.



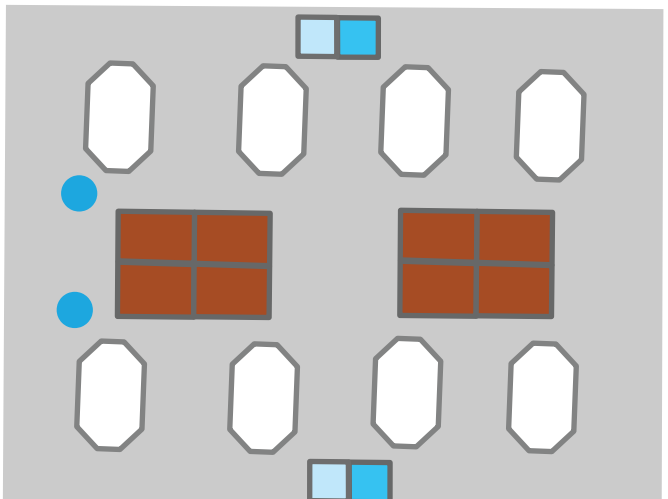
### Layout of Single Blocks

- Tent
- Kitchen
- Latrine
- Shower
- Latrine & Shower
- Water Tank
- Water Point

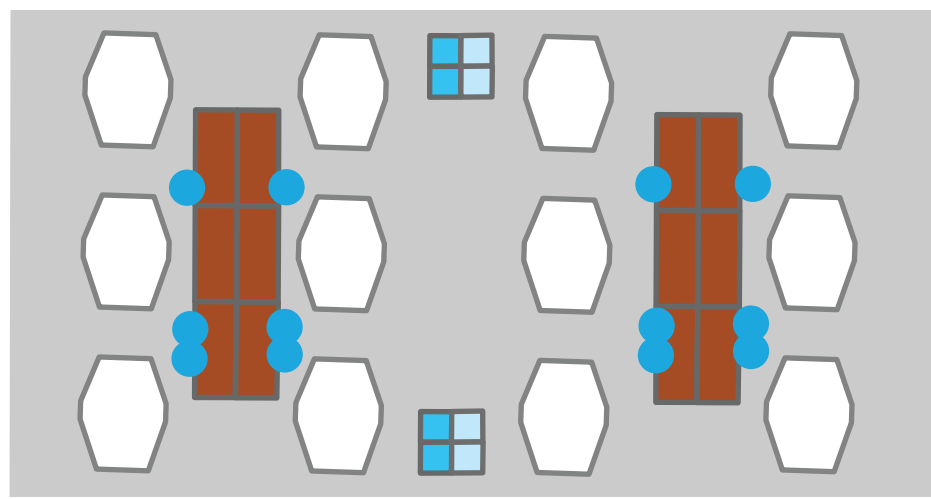
#### Block A+B (Bajed Kandala 2)



#### Block C+D (Bajed Kandala 2)



#### Block D+E+F (Bajed Kandala 1)



#### Block A+B+C (Bajed Kandala 1)

