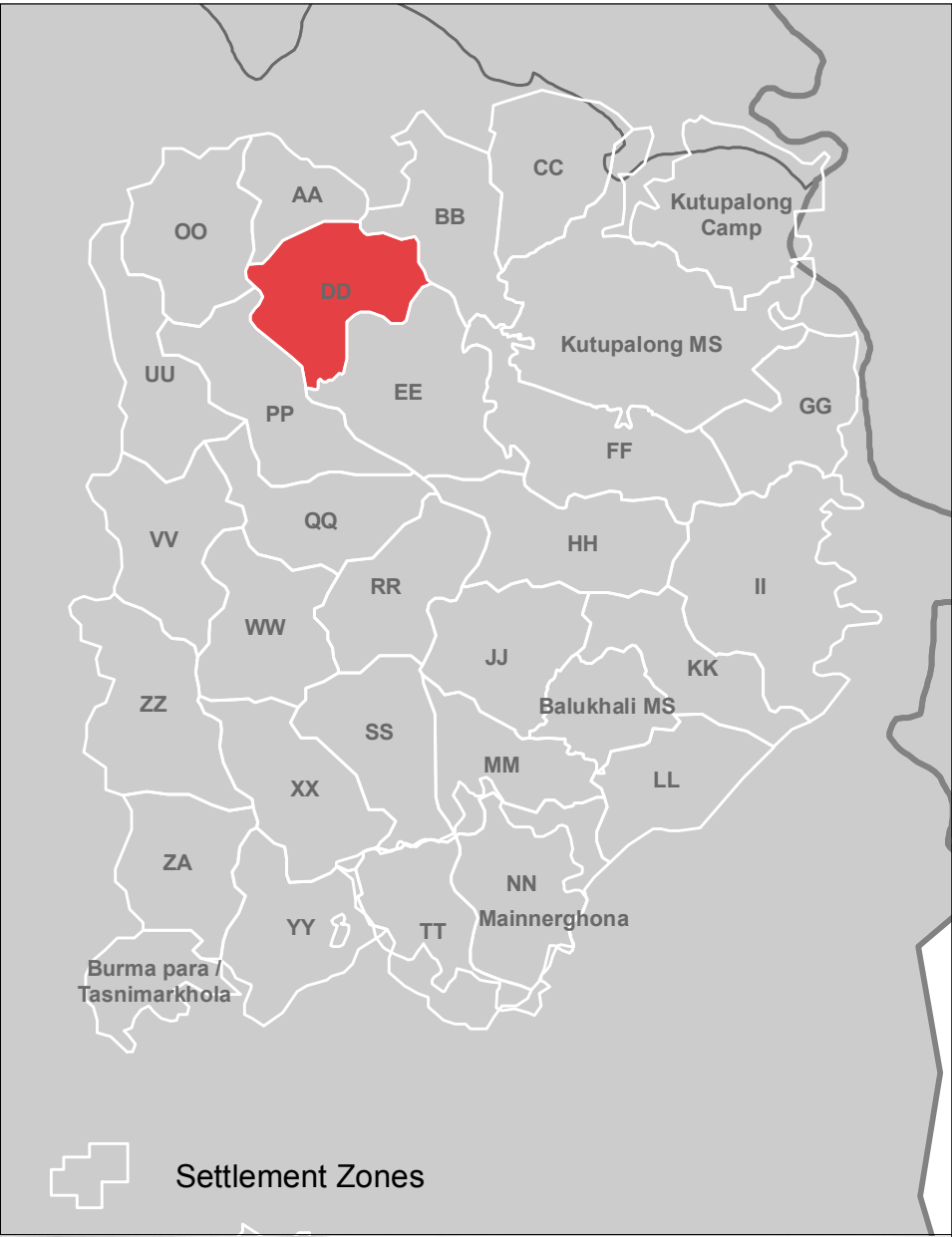
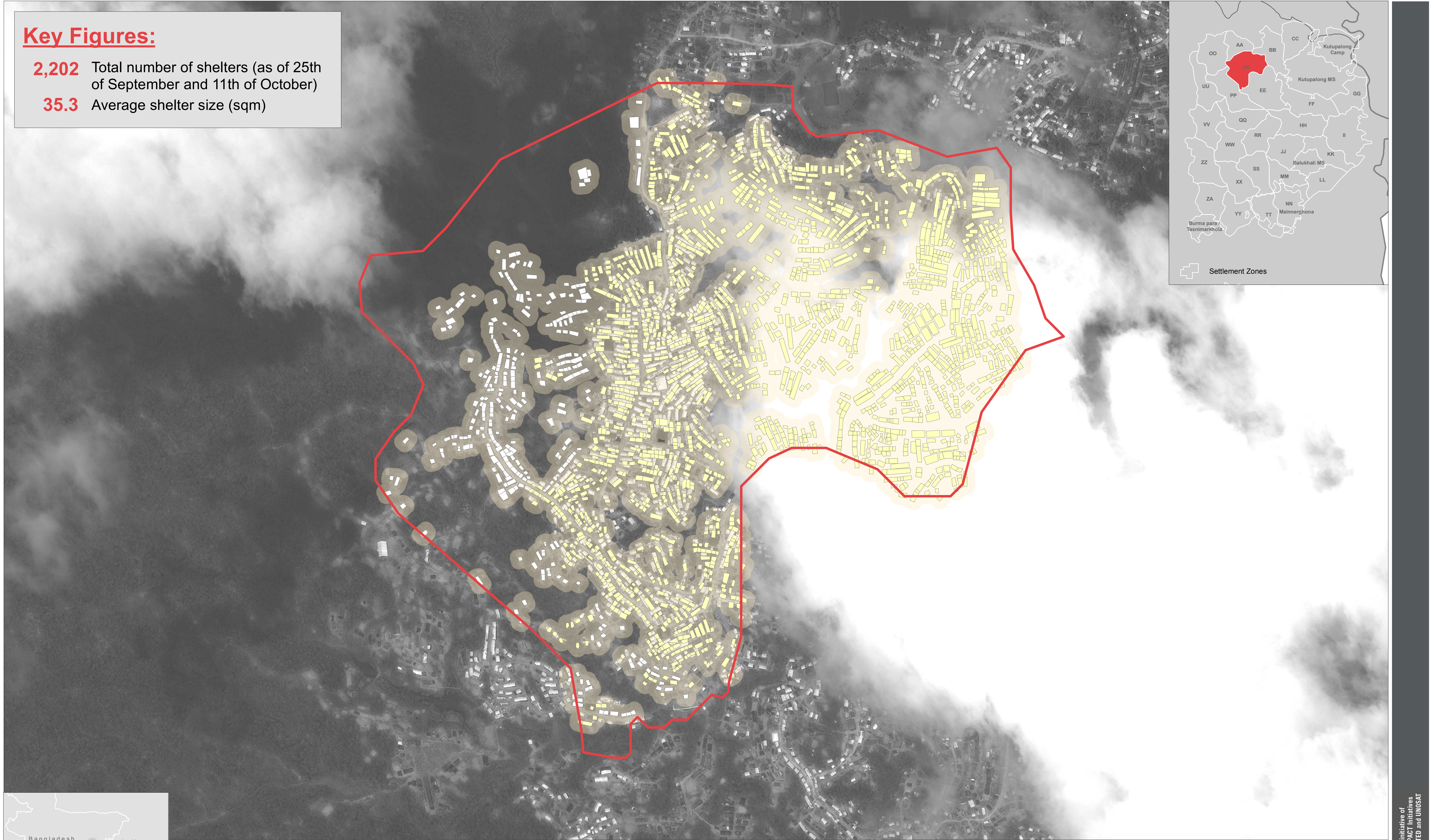


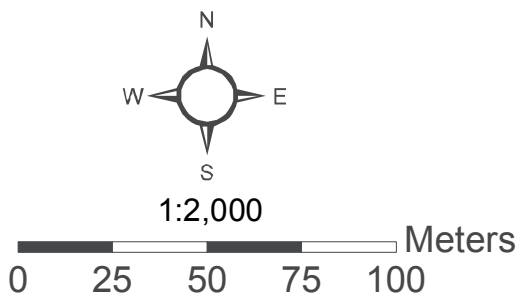
Key Figures:

2,202 Total number of shelters (as of 25th of September and 11th of October)
35.3 Average shelter size (sqm)



- Settlement Zone
- Shelter Footprints
 - 11/10/2017
 - 25/09/2017
 - Settled Area (approximate)

Note: Shelter count based on two different satellite images taken at different times (25th of September 2017 and 11th of October 2017). Cloud cover prevented shelter count on one unique date. Background image is from 11th of October 2017.



Data Sources:
 Site Boundaries - ISCG
 Shelter Analysis (September and October 2017) - REACH / UNOSAT
 Satellite Imagery: WorldView -2 from 25 September 2017 and WorldView -3 from 11 October 2017
 Copyright: ©2017 DigitalGlobe
 Source: US Department of State, Humanitarian Information Unit, NextView License.
 Coordinate System: WGS 1984 UTM Zone 46N
 Projection: Transverse Mercator
 File: reach_bgd_map_coxsbazar_Sector_DD_shelter_SeptOct2017_a1
 Contact: reach.mapping@impact-initiatives.org

Note: Data, designations and boundaries contained on this map are not warranted to be error-free and do not imply acceptance by the REACH partners, associates or donors mentioned on this map.

In support of the **WASH Sector Cox's Bazar**

Funded by **USAID** **UNOSAT**

Humanitarian Aid and Civil Protection